



R.B. Marshall, Chief Geographer.
T.G. Gardine, Geographer in charge.
Topography by J.G. Staack, A.O. Burkland,
C.P. McKinley, and R.M. Wilson.
Control by U.S. Coast and Geodetic Survey, W.T. Griswold,
A.I. Oliver, L.F. Biggs, and E.M. Fry.
Surveyed in 1915.

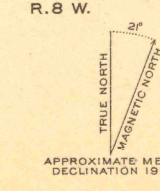
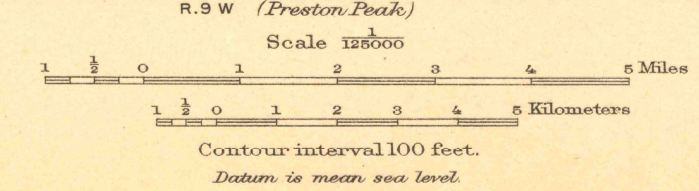



DIAGRAM OF TOWNSHIP

6	5	4	3	2	1
7	8	9	10	11	12
13	14	15	16	17	18
19	20	21	22	23	24
25	26	27	28	29	30
31	32	33	34	35	36