

MILL CITY 30 MI.
DETROIT 10 MI.

MILL CITY 27 MI.
DETROIT 8 MI.


WARM SPRINGS AGENCY 14 MI.

MADRAS


BOUND

Topography by C.A. Stoness, K.W. Trimble, C.W.H. Nessler,
E.S. Rickard, R.G. Stevens, U.S. Forest Service,
and U.S. Indian Service
Surveyed in 1927


SISTERS 25 MI.
REDMOND 45 MI.



APPROXIMATE MEAN
DECLINATION 1927



Scale 1:25000
1 1/2 0 1 2 3 4 5 Miles
1 1/2 0 1 2 3 4 5 Kilometers
Contour interval 100 feet
Datum is mean sea level



Polyconic projection, North American datum
5000 yard grid based upon U.S. zone system, G

HARD IMPERVIABLY SURFACED ROADS
OTHER MAIN TRAVELED ROADS

1937
MT. JEFFERSON, OREG.
Edition of 1930
reprinted 1938