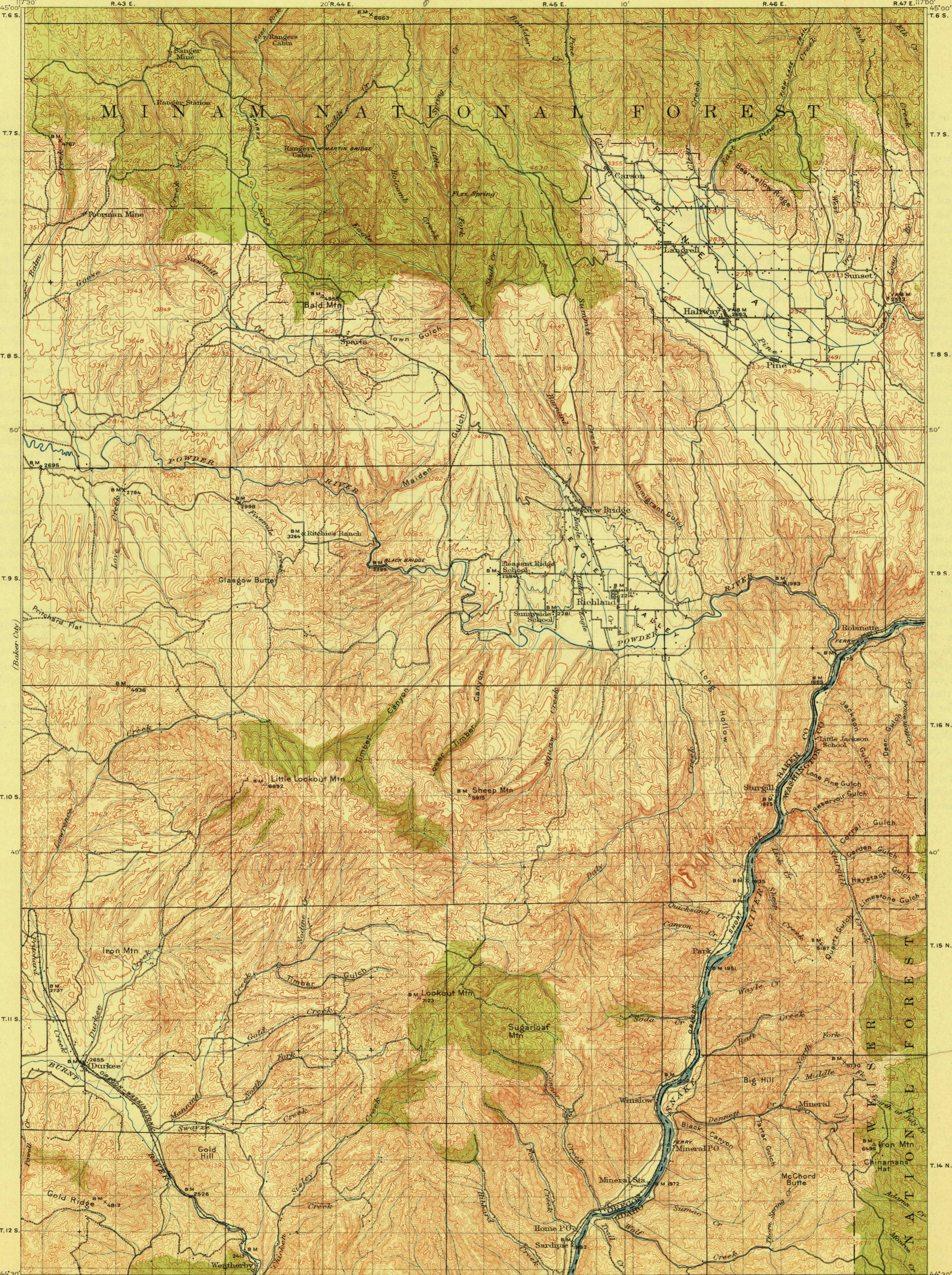


TOPOGRAPHY

U.S. GEOLOGICAL SURVEY
GEORGE OTIS SMITH, DIRECTOR

STATE OF OREGON
JOHN H. LEWIS STATE ENGINEER

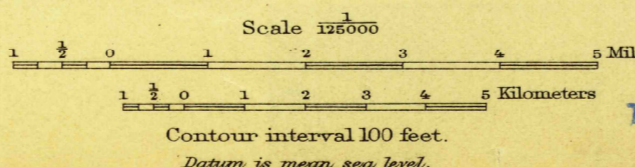
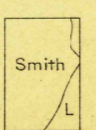
OREGON-IDAHO
PINE QUADRANGLE



U.S.G.S.
FILE COPY
Ed. Div. Topographic Maps

U.S.G.S.
FILE COPY
Ed. Div. Topographic Maps

R.B. Marshall, Chief Geographer.
T.C. Gardine, Geographer in charge.
Topography by Glenn S. Smith and S.G. Lunde.
Control by Coast and Geodetic Survey, C.F. Urquhart,
and D.S. Birkett.
Surveyed in 1911-1912.



USGS
Historical Files
Topographic Division

DIAGRAM OF TOWNSHIP

6	5	4	3	2	1
7	8	9	10	11	12
13	14	15	16	17	18
19	20	21	22	23	24
25	26	27	28	29	30
31	32	33	34	35	36

Edition of Jan. 1915.

FEB 27 1915 3503

PINE, Oreg.