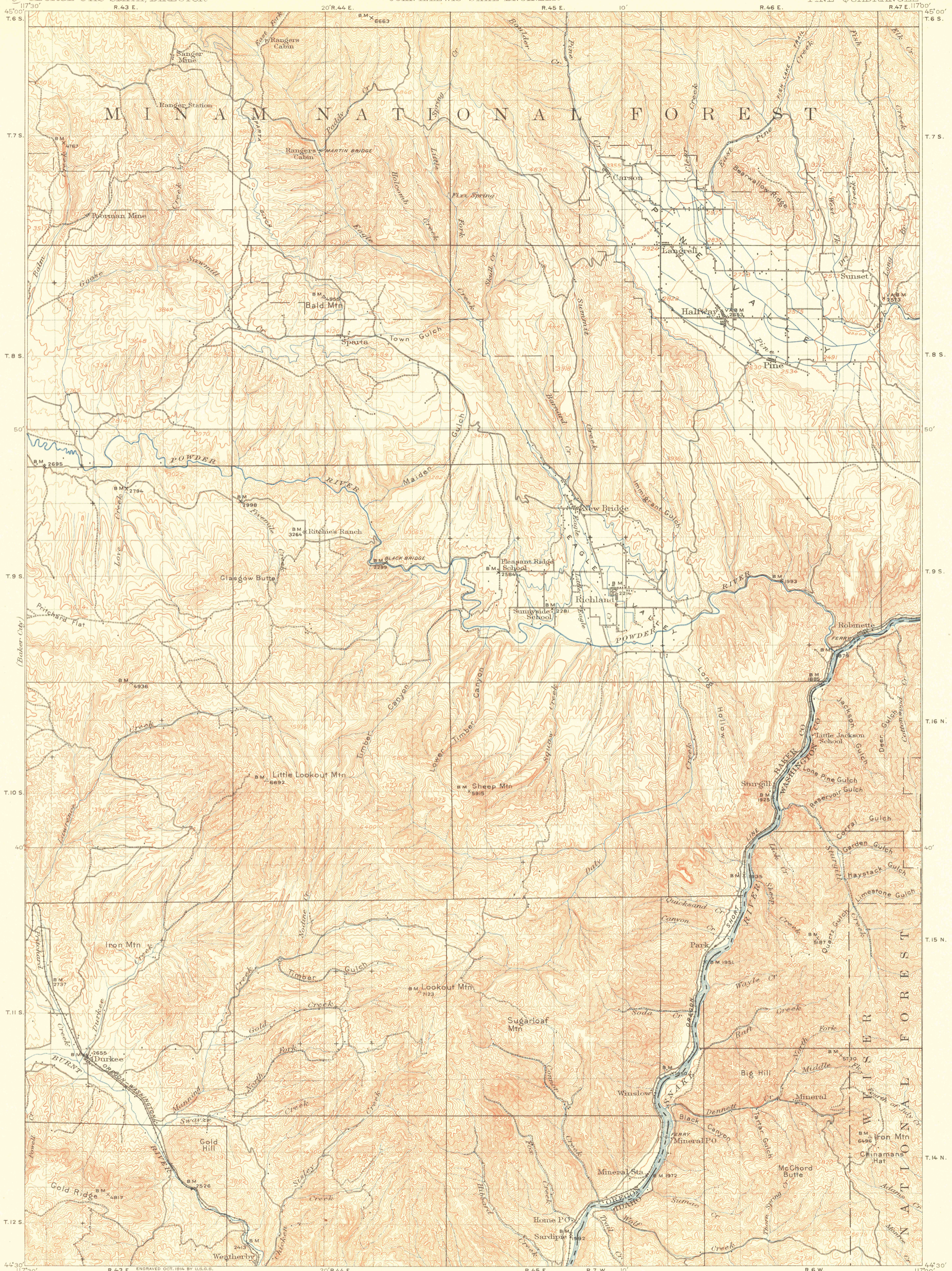


# TOPOGRAPHY

U.S. GEOLOGICAL SURVEY  
GEORGE OTIS SMITH, DIRECTOR

STATE OF OREGON  
JOHN H. LEWIS STATE ENGINEER

OREGON-IDAHO  
PINE QUADRANGLE



R. 4.3 E. ENGRAVED OCT. 1914 BY U.S.G.S.  
 R.B. Marshall, Chief Geographer.  
 T.G. Gardine, Geographer in charge.  
 Topography by Glenn S. Smith and S.G. Lunde.  
 Control by Coast and Geodetic Survey, C.F. Urquhart,  
 and D.S. Birkett.  
 Surveyed in 1911-1912.

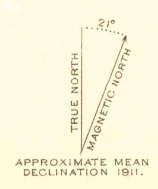
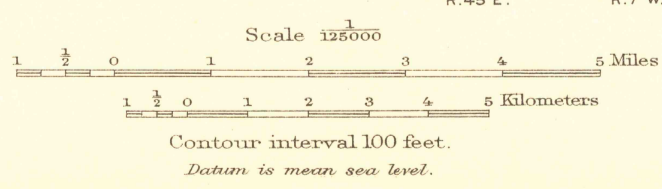
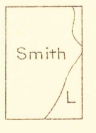


DIAGRAM OF TOWNSHIP

6	5	4	3	2	1
7	8	9	10	11	12
18	17	16	15	14	13
19	20	21	22	23	24
30	29	28	27	26	25
31	32	33	34	35	36

Edition of Jan. 1915.

SURVEYED IN COOPERATION WITH THE STATE OF OREGON.

PINE