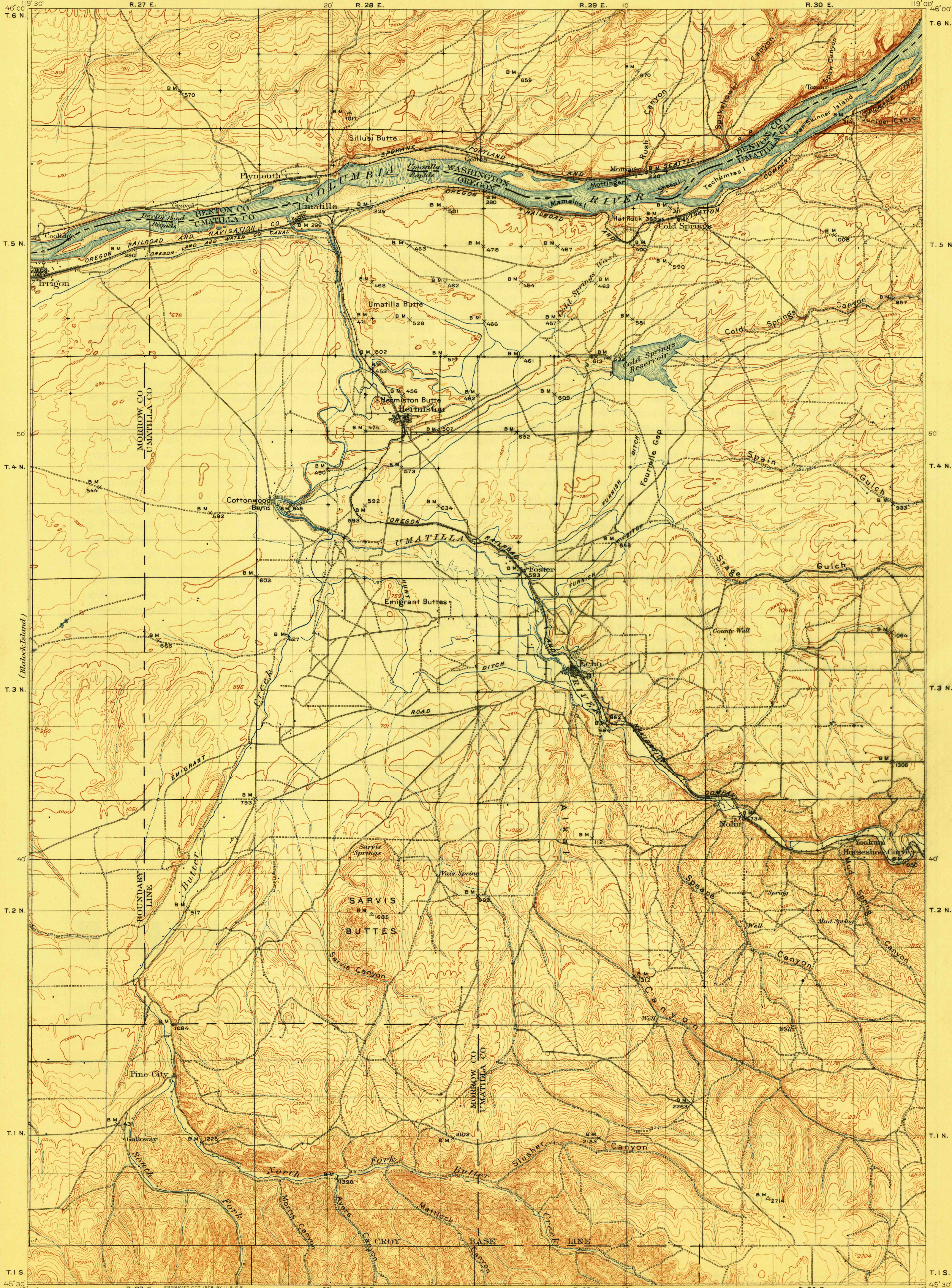


TOPOGRAPHY

U.S. GEOLOGICAL SURVEY
GEORGE OTIS SMITH, DIRECTOR

STATE OF OREGON
JOHN H. LEWIS, STATE ENGINEER

OREGON-WASHINGTON
UMATILLA QUADRANGLE



19 30' 46' 00" T.6 N.
19 30' 45' 30" T.5 N.
50' T.4 N.
40' T.3 N.
30' T.2 N.
20' T.1 N.
10' T.1 S.
19 30' 45' 30" R.27 E.
20' R.28 E.
10' R.29 E.
10' R.30 E.
19 30' 45' 30"

R. B. Marshall, Geographer in charge.
Topography by C. H. Birdseye, Robert Muldrow,
C. F. Eberly, C. E. Giffin, and Reclamation Service.
Control by A. H. Sylvester.
Surveyed in 1907.

SURVEYED IN COOPERATION WITH THE STATE OF OREGON.

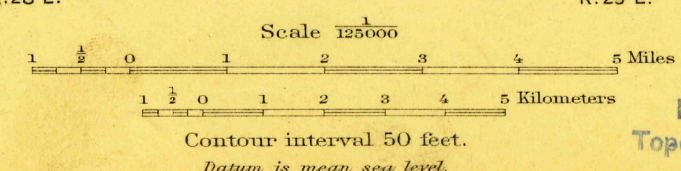
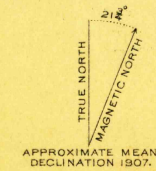


DIAGRAM OF TOWNSHIP

6	5	4	3	2	1
7	8	9	10	11	12
13	14	15	16	17	18
19	20	21	22	23	24
25	26	27	28	29	30
31	32	33	34	35	36

Edition of Nov. 1908.

DEC 20 1908 3597

USGS
Historical File
Topographic Division

UMATILLA, Oreg. Wash.

U. S. G. S.
FILE COPY
Ed. Div. Topographic Maps.