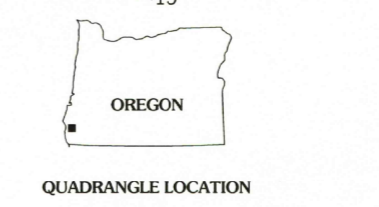
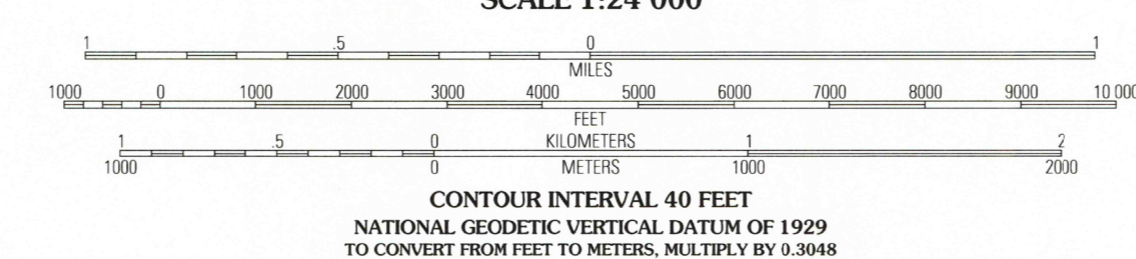
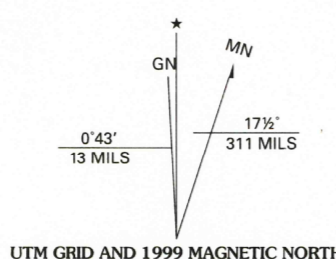


Produced by the United States Geological Survey 1989  
Revision by USDA Forest Service 1998  
Topography compiled 1984. Planimetry derived from imagery taken 1994 and other sources. Public Land Survey System and survey control current as of 1998  
North American Datum of 1927 (NAD 27). Projection and 10 000-foot ticks: Oregon coordinate system, south zone (Lambert conformal conic)  
Blue 1000-meter Universal Transverse Mercator ticks, zone 10  
North American Datum of 1983 (NAD 83) is shown by dashed corner ticks  
The values of the shift between NAD 27 and NAD 83 for 7.5-minute intersections are obtainable from National Geodetic Survey NADCON software  
Non-National Forest System lands within the National Forest  
Inholdings may exist in other National or State reservations  
This map is not a legal land line or ownership document. Public lands are subject to change and leasing, and may have access restrictions; check with local offices. Obtain permission before entering private lands



INTERIOR GEOLOGICAL SURVEY, RESTON, VIRGINIA 2001

Interstate	5	Primary highway	Red line
U. S.	100	Secondary highway	Red dashed line
State	20	Light-duty road	Black dashed line
County	6	Composition: Unspecified	Black solid line
National Forest, suitable for passenger cars	100	Paved	Black solid line
National Forest, suitable for high clearance vehicles	100	Gravel	Black dashed line
National Forest Trail	384	Dirt	Black dotted line
		Unimproved; 4 wheel drive	Black dashed line with 4WD
		Trail	Black dotted line with 4WD
		Gate; Barrier	Black dashed line with 4WD

1	2	3	1 Ophir Mountain
			2 Blaine
			3 Marial
4	5		4 Saddle Camp Mountain
			5 Brandy Peak
			6 Quosatana Butte
			7 Horse Sign Butte
6	7	8	8 Silver Peak

ADJOINING 7.5' QUADRANGLES

THIS MAP COMPLIES WITH NATIONAL MAP ACCURACY STANDARDS  
FOR SALE BY U.S. GEOLOGICAL SURVEY, P.O. BOX 25286, DENVER, COLORADO 80225  
A FOLDER DESCRIBING TOPOGRAPHIC MAPS AND SYMBOLS IS AVAILABLE ON REQUEST

RECEIVED  
SEP 30 2001  
HISTORICAL MAP ARCHIVES



AGNESS, OR  
1998  
NIMA 1169 II SE-SERIES V792