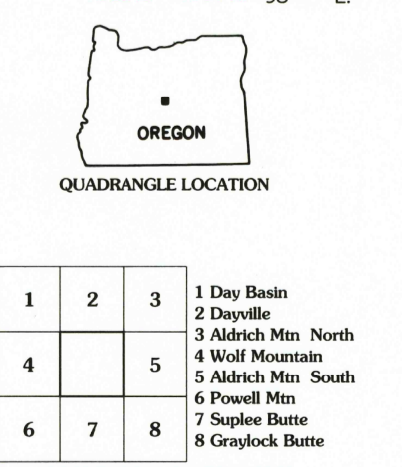
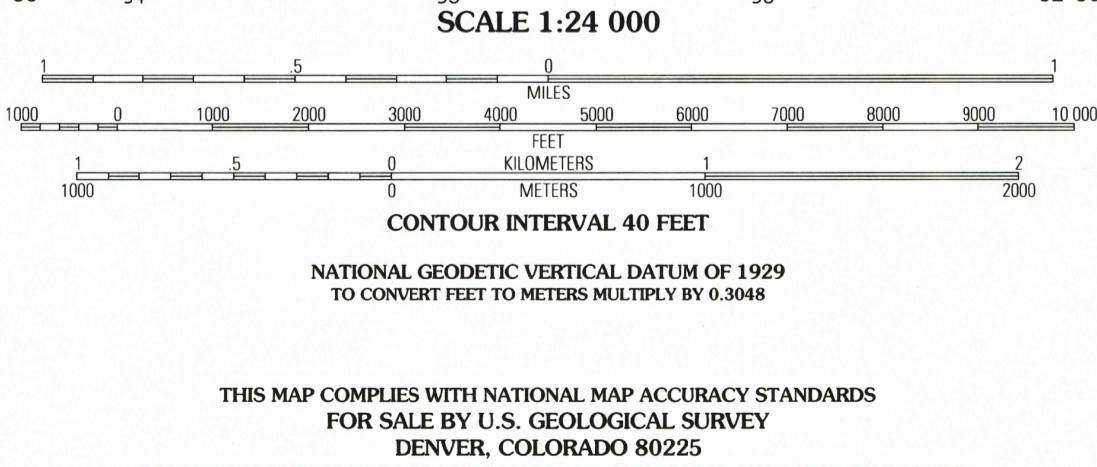
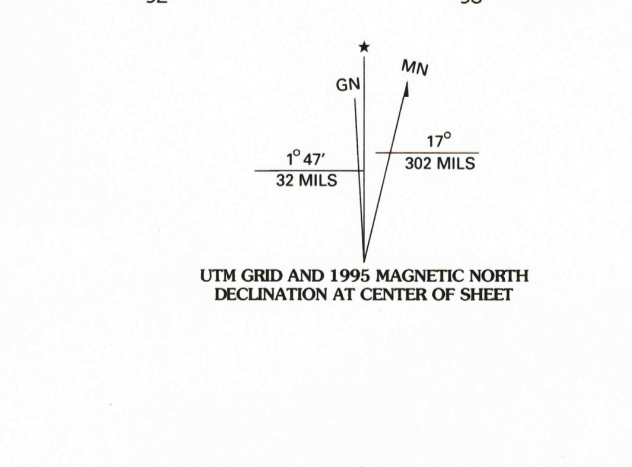


Produced by the U.S. Geological Survey
Revised by the U.S. Forest Service
Areas outside the National Forest System lands may not have been revised
Control by USGS and NOS/NOAA
Compiled from aerial photographs taken 1971. Revised from aerial
photographs taken 1991. Partial field check by U.S. Forest Service 1992
North American Datum of 1927 (NAD 27). Projection and 10 000-foot ticks:
Oregon coordinate system, north zone (Lambert conformal conic). Blue
1000-meter Universal Transverse Mercator ticks, zone 11
North American Datum of 1983 (NAD 83) is shown by dashed corner ticks
The values of the shift between NAD 27 and NAD 83 for 7.5-minute
intersections are obtainable from National Geodetic Survey NADCON software
Non-National Forest System lands within the National
Forest System may exist in other National or State reservations
This map is not a legal land line or ownership document. Public lands are
subject to change and leasing, and may have access restrictions; check
with local offices. Obtain permission before entering private lands



HIGHWAYS AND ROADS

Interstate	5	Primary highway	—
U. S.	105	Secondary highway	—
State	20	Light-duty road	—
County	1	Paved	—
National Forest, suitable for passenger cars	105	Gravel	—
National Forest, suitable for high clearance vehicles	105	Dirt	—
National Forest Trail	384	Composition unspecified	—
		Unimproved; 4 wheel drive	—
		Trail	—
		Gate	—

ADJOINING 7.5' QUADRANGLES

1	2	3	1 Day Basin
4	5	4	2 Dayville
6	7	8	3 Aldrich Mtn. North
			4 Wolf Mountain
			5 Aldrich Mtn. South
			6 Powell Mtn.
			7 Supple Butte
			8 Graylock Butte

ALDRICH GULCH, OREG.
44119-C5-TF-024
1992
DMA 2072 I SE - SERIES V892

