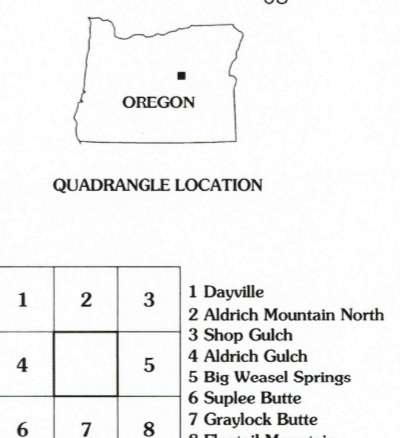
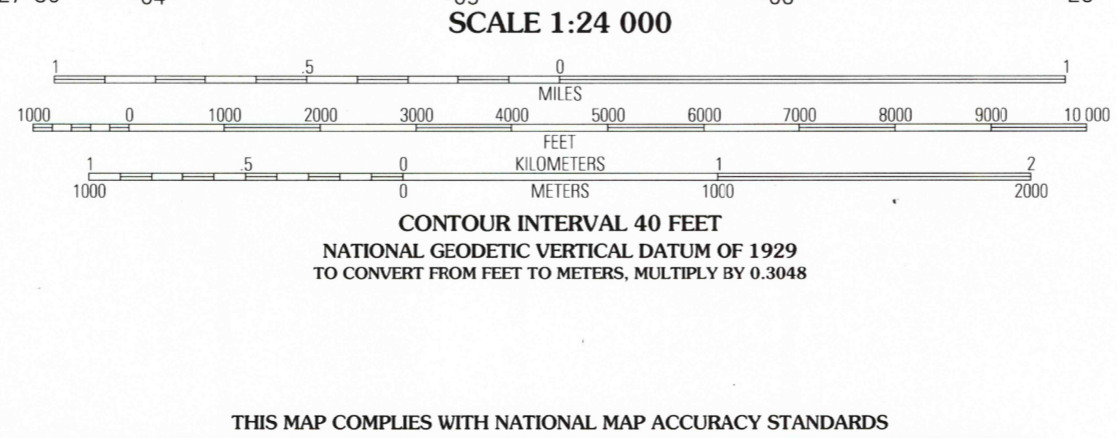
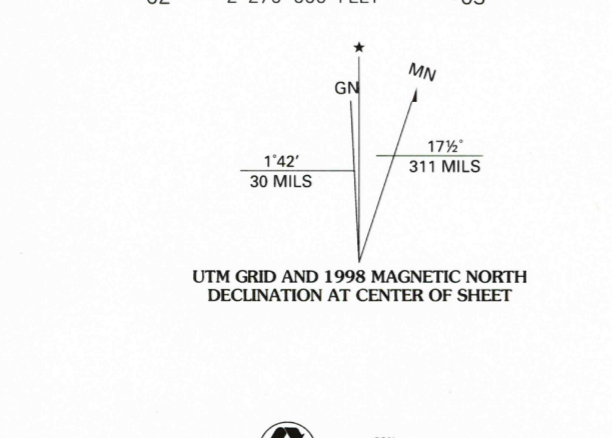


RECEIVED
MAY 31 2000
USGS MND
HISTORICAL MAP ARCHIVES



Produced by the United States Geological Survey 1983
Revision by USDA Forest Service 1998
Topography compiled 1971. Planimetry derived from imagery taken 1994 and other sources. Public Land Survey System and survey control current as of 1998.
North American Datum of 1927 (NAD 27). Projection and 10 000-foot ticks: Oregon coordinate system, north zone (Lambert conformal conic). Blue 1000-meter Universal Transverse Mercator ticks, zone 11.
North American Datum of 1983 (NAD 83) is shown by dashed corner ticks. The values of the shift between NAD 27 and NAD 83 for 7.5-minute intersections are obtainable from National Geodetic Survey NADCON software.
Non-National Forest System lands within the National Forest. Inholdings may exist in other National or State reservations.
This map is not a legal land line or ownership document. Public lands are subject to change and leasing, and may have access restrictions; check with local offices. Obtain permission before entering private lands.



Interstate	(Symbol)	Primary highway	(Symbol)
U. S.	(Symbol)	Secondary highway	(Symbol)
State	(Symbol)	Light-duty road	(Symbol)
County	(Symbol)	Composition: Unspecified	(Symbol)
National Forest, suitable for passenger cars	(Symbol)	Paved	(Symbol)
National Forest, suitable for high clearance vehicles	(Symbol)	Gravel	(Symbol)
National Forest Trail	(Symbol)	Dirt	(Symbol)
		Unimproved; 4 wheel drive	(Symbol)
		Trail	(Symbol)
		Gate; Barrier	(Symbol)

1	2	3	1 Dayville
4	5	4 Aldrich Mountain North	
6	7	3 Shop Gulch	
		4 Aldrich Gulch	
		5 Big Weasel Springs	
		6 Supple Butte	
		7 Graylock Butte	
		8 Flagtail Mountain	

THIS MAP COMPLIES WITH NATIONAL MAP ACCURACY STANDARDS
FOR SALE BY U.S. GEOLOGICAL SURVEY, P.O. BOX 25286, DENVER, COLORADO 80225
A FOLDER DESCRIBING TOPOGRAPHIC MAPS AND SYMBOLS IS AVAILABLE ON REQUEST

ALDRICH MOUNTAIN SOUTH, OR
1998
NIMA 2172 IV SW-SERIES V892