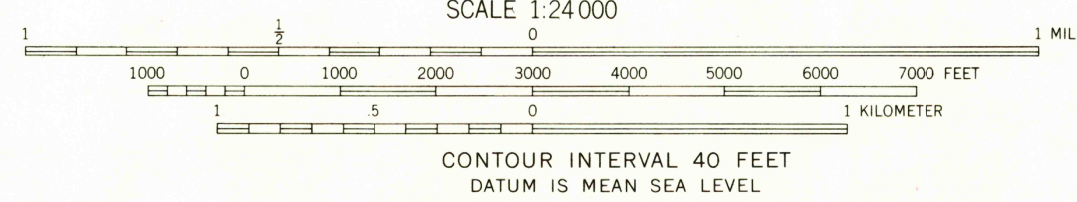
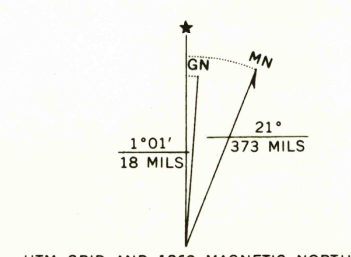
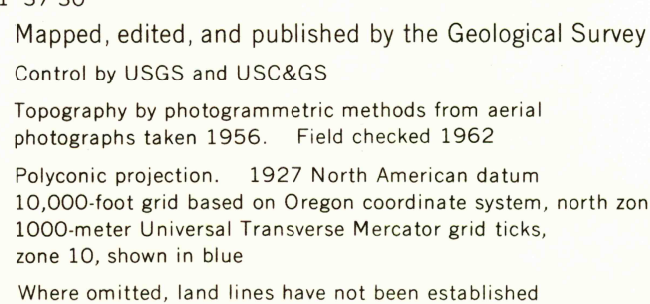


BADGER LAKE QUADRANGLE
OREGON
7.5 MINUTE SERIES (TOPOGRAPHIC)



ROAD CLASSIFICATION

Heavy-duty ————— Light-duty —————

Unimproved dirt = = = = =

○ State Route

BADGER LAKE, OREG.
N4515—W12130/7.5

FOR SALE BY U. S. GEOLOGICAL SURVEY, DENVER 25, COLORADO OR WASHINGTON 25, D. C.
A FOLDER DESCRIBING TOPOGRAPHIC MAPS AND SYMBOLS IS AVAILABLE ON REQUEST

1962

AMS 1674 I SE-SERIES V892

MAR 17 1964