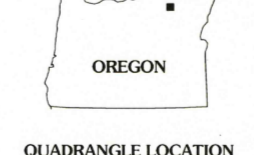
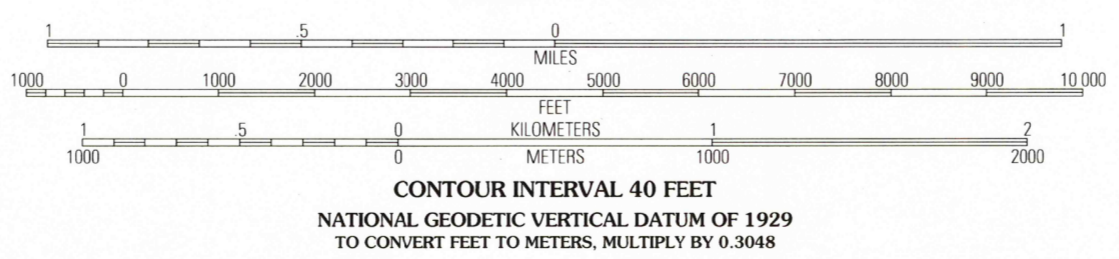
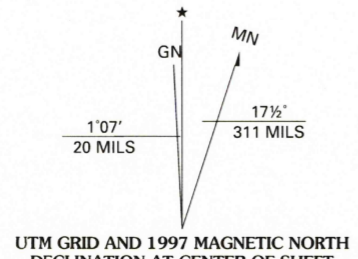


Produced by the U.S. Geological Survey  
Revised by the U.S. Forest Service  
Topography compiled 1965. Planimetry derived from imagery taken 1994  
Public Land Survey System and survey control current as of 1996. Partial  
field check by U.S. Forest Service 1996  
North American Datum of 1927 (NAD 27). Projection and 10 000-foot ticks:  
Oregon coordinate system, north zone (Lambert conformal conic)  
Blue 1000-meter Universal Transverse Mercator ticks, zone 11  
North American Datum of 1983 (NAD 83) is shown by dashed corner ticks  
The values of the shift between NAD 27 and NAD 83 for 7.5-minute  
intersections are obtainable from National Geodetic Survey NADCON software  
Non-National Forest System lands within the National Forest  
holdings may exist in other National or State reservations  
This map is not a legal land line or ownership document. Public lands are  
subject to change and leasing, and may have access restrictions; check  
with local offices. Obtain permission before entering private lands



QUADRANGLE LOCATION

1	2	3
4	5	6
7	8	

HIGHWAYS AND ROADS

Interstate ..... Interstate  
U. S. ..... U. S.  
State ..... State  
County ..... County  
National Forest, suitable for passenger cars ..... National Forest, suitable for passenger cars  
National Forest, suitable for high clearance vehicles ..... National Forest, suitable for high clearance vehicles  
National Forest Trail ..... National Forest Trail

Primary highway .....  
Secondary highway .....  
Light-duty road .....  
Paved .....  
Gravel .....  
Dirt .....  
Composition unspecified .....  
Unimproved; 4 wheel drive .....  
Trail .....  
Gate .....  
AWD

1 Table Rock  
2 Cabbage Hill  
3 Meacham  
4 Sevenmile Creek  
5 Meacham Lake  
6 Tamarack Gulch  
7 Bally Mountain  
8 McIntyre Creek

BASSEY CREEK, OR  
1996  
DMA 2274 1 NE - SERIES V892

RECEIVED  
JAN 31 1999  
USGS MND  
HISTORICAL MAP ARCHIVES  
0-55709-7-0-0-NB31  
6 1780607905533

THIS MAP COMPLIES WITH NATIONAL MAP ACCURACY STANDARDS  
FOR SALE BY U.S. GEOLOGICAL SURVEY, P.O. BOX 25286, DENVER, COLORADO 80225  
A FOLDER DESCRIBING TOPOGRAPHIC MAPS AND SYMBOLS IS AVAILABLE ON REQUEST