



Produced by the U.S. Geological Survey  
Revised by the U.S. Forest Service

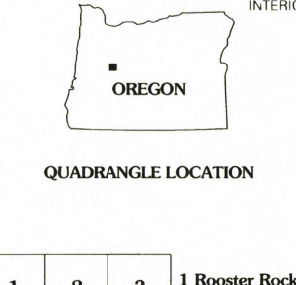
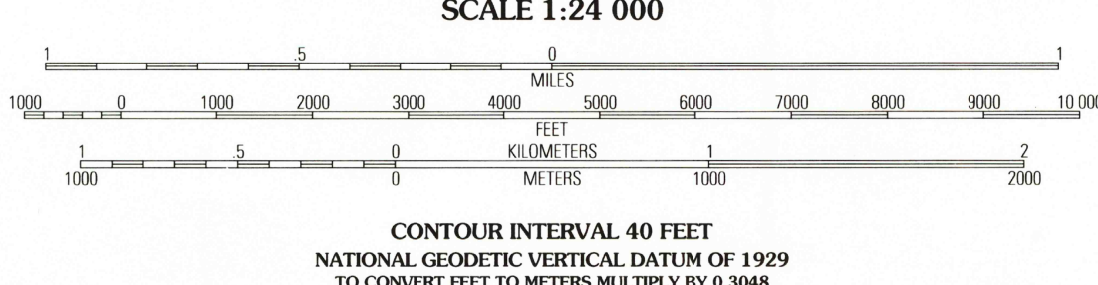
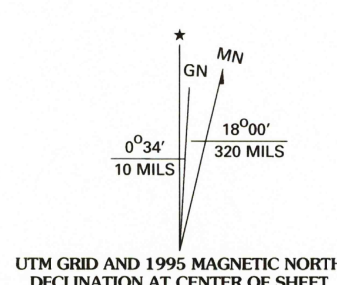
Topography compiled 1981. Planimetry derived from imagery taken 1992  
Public Land Survey System and survey control current as of 1994. Partial  
field check by U.S. Forest Service 1994

North American Datum of 1927 (NAD 27). Projection and 10 000-foot ticks:  
Oregon coordinate system, north zone (Lambert conformal conic). Blue  
1000-meter Universal Transverse Mercator ticks, zone 10

North American Datum of 1983 (NAD 83) is shown by dashed corner ticks  
The values of the shift between NAD 27 and NAD 83 for 7.5-minute  
intersections are obtainable from National Geodetic Survey NADCON software

Non-National Forest System lands within the National Forest  
Inholdings may exist in other National or State reservations

This map is not a legal land line or ownership document. Public lands are  
subject to change and leasing, and may have access restrictions; check  
with local offices. Obtain permission before entering private lands



1	2	3	1 Rooster Rock
4	5	3 Bull of the Woods	4 Elkhorn
6	7	5 Mother Lode Mountain	7 Detroit
8		6 Lawhead Creek	8 Idanha

INTERIOR GEOLOGICAL SURVEY, RESTON, VIRGINIA 1998

Interstate	.....	.....	Primary highway	.....
U. S.	.....	.....	Secondary highway	.....
State	.....	.....	Light-duty road	.....
County	.....	.....	Paved	.....
National Forest, suitable for passenger cars	.....	.....	Gravel	.....
National Forest, suitable for high clearance vehicles	.....	.....	Dirt	.....
National Forest Trail	.....	.....	Composition unspecified	.....
			Unimproved: 4 wheel drive	.....
			Trail	.....
			Gate	.....

RECEIVED  
OCT 31 1998  
USGS NMD  
HISTORICAL MAP ARCHIVES

