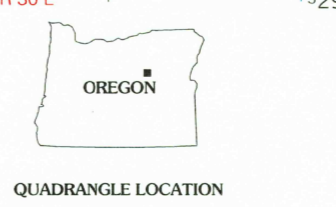
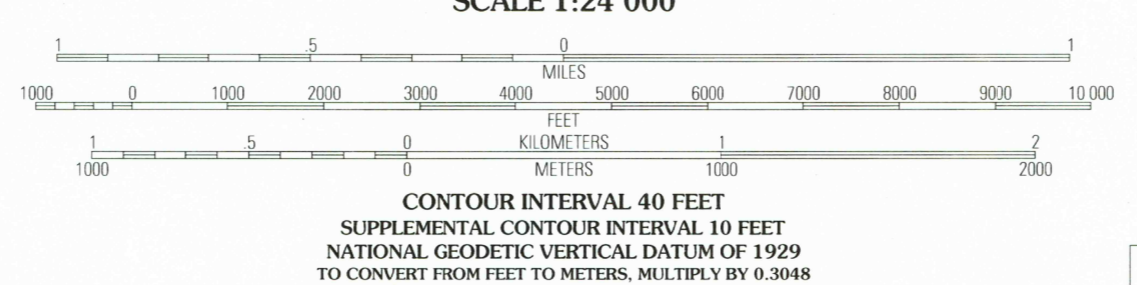
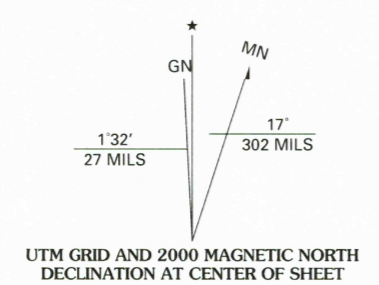


RECEIVED
JUN 3 0 2002
HISTORICAL MAP ARCHIVES



Produced by the United States Geological Survey 1990
Revision within and adjacent to National Forest System lands
by USDA Forest Service 1999
Topography compiled 1984. Planimetry derived from imagery taken 1994
and other sources. Public Land Survey System and survey control current
as of 2000
North American Datum of 1927 (NAD 27). Projection and 10 000-foot ticks:
Oregon coordinate system, north zone (Lambert conformal conic)
Blue 1000-meter Universal Transverse Mercator ticks, zone 11
North American Datum of 1983 (NAD 83) is shown by dashed corner ticks
The values of the shift between NAD 27 and NAD 83 for 7.5-minute
intersections are obtainable from National Geodetic Survey NADCON software
Non-National Forest System lands within the National Forest
Inholdings may exist in other National or State reservations
This map is not a legal land line or ownership document. Public lands are
subject to change and leasing, and may have access restrictions; check
with local offices. Obtain permission before entering private lands



HIGHWAYS AND ROADS

Interstate	5	Primary highway	Red line with double red dashes
U. S.	19	Secondary highway	Red line with single red dashes
State	38	Light-duty road	Red line with short dashes
County	6	Composition: Unspecified	Red line with long dashes
National Forest, suitable for passenger cars	41	Paved	Red line with fine dashes
National Forest, suitable for high clearance vehicles	384	Gravel	Red line with medium dashes
National Forest Trail	384	Dirt	Red line with coarse dashes
		Unimproved; 4 wheel drive	Red line with very coarse dashes
		Trail	Red line with wavy dashes
		Gate; Barrier	Red line with vertical dashes

QUADRANGLE LOCATION

1	2	3	1 Hamilton
			2 Fox
			3 Long Creek
4		5	4 Donaldson Creek
			5 Johnson Saddle
			6 Shop Gulch
			7 Wolfinger Butte
6	7	8	8 Mount Vernon

THIS MAP COMPLIES WITH NATIONAL MAP ACCURACY STANDARDS
FOR SALE BY U.S. GEOLOGICAL SURVEY, P. O. BOX 25286, DENVER, COLORADO 80225
A FOLDER DESCRIBING TOPOGRAPHIC MAPS AND SYMBOLS IS AVAILABLE ON REQUEST

BELSHAW MEADOWS, OR
1999
44119-E2-TF-024
NIMA 2173 IV SW-SERIES V892