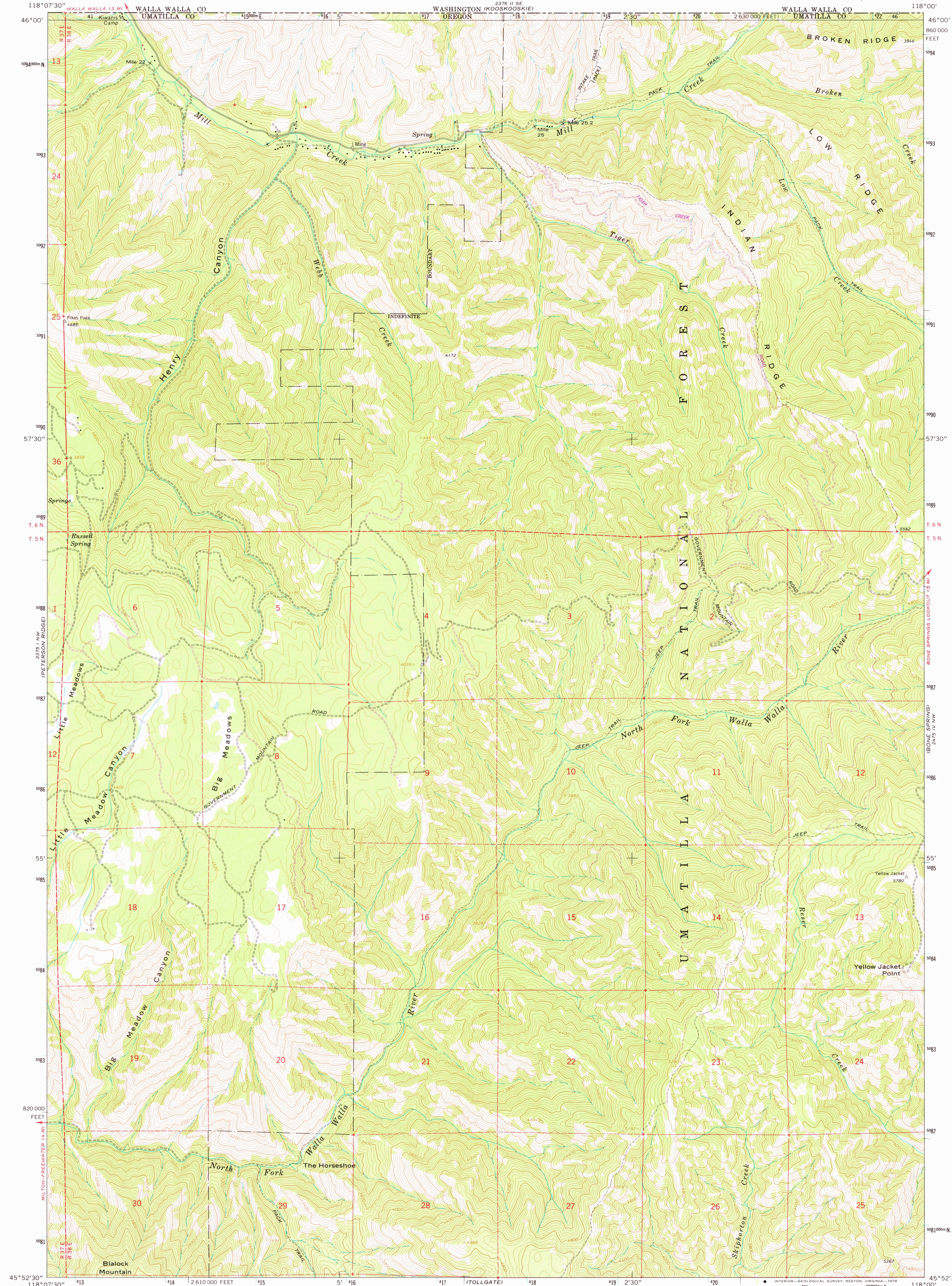


2375 II SE
(BLALOCK MOUNTAIN)

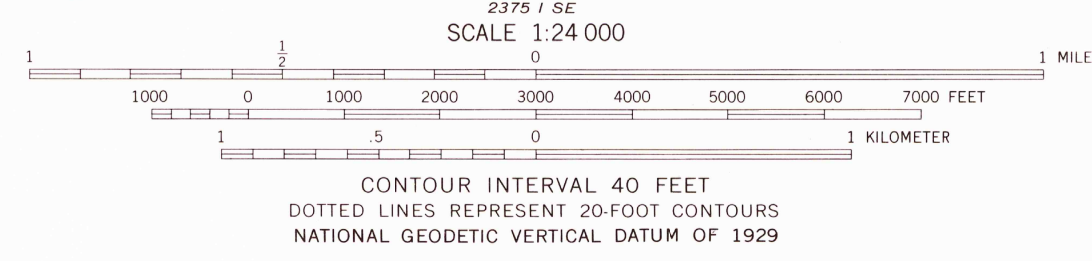
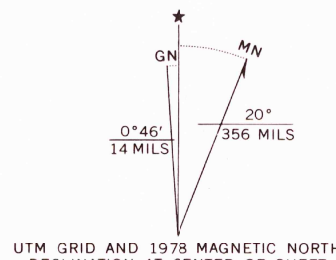
2375 II SE
(JUBILEE LAKE)



Mapped, edited, and published by the Geological Survey
Control by USGS and NOS/NOAA

Topography by photogrammetric methods from aerial
photographs taken 1957. Field checked 1963
Polyconic projection. 1927 North American datum
10,000-foot grid based on Oregon coordinate system, north zone
1000-meter Universal Transverse Mercator grid ticks,
zone 11, shown in blue

Certain land lines are omitted because of insufficient data
Revisions shown in purple compiled from aerial photographs
taken 1976. This information not field checked
Map edited 1978



ROAD CLASSIFICATION
Light-duty ——— Unimproved dirt - - - - -

BIG MEADOWS, OREG.
N4552.5—W11800/7.5

1963
PHOTOREVISED 1978
AMS 2375 I NE—SERIES V892

THIS MAP COMPLIES WITH NATIONAL MAP ACCURACY STANDARDS
FOR SALE BY U. S. GEOLOGICAL SURVEY, DENVER, COLORADO 80225, OR RESTON, VIRGINIA 22092
A FOLDER DESCRIBING TOPOGRAPHIC MAPS AND SYMBOLS IS AVAILABLE ON REQUEST

