

Mapped, edited, and published by the Geological Survey

Control by USGS and NOS/NOAA

Topography by photogrammetric methods from aerial photographs taken 1973. Field checked 1974. Map edited 1979

Projection and 10,000-foot grid ticks: Oregon coordinate system, north zone (Lambert conformal conic)

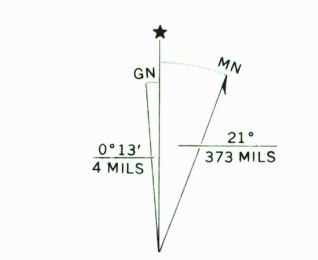
1000-meter Universal Transverse Mercator grid, zone 10

1927 North American Datum

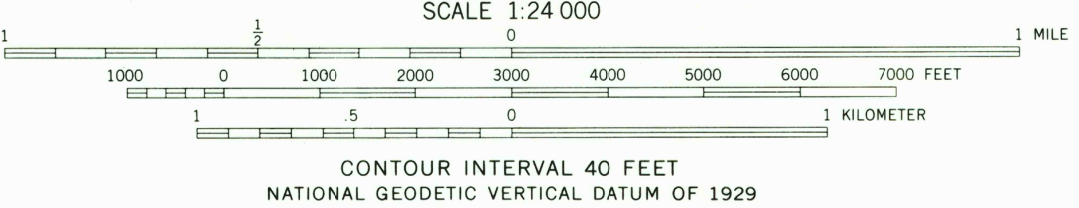
To place on the predicted North American Datum 1983 move the projection lines 23 meters north and 96 meters east as shown by dashed corner ticks

Fine red dashed lines indicate selected fence and field lines where generally visible on aerial photographs. This information is uncheckered

There may be private inholdings within the boundaries of the National or State reservations shown on this map

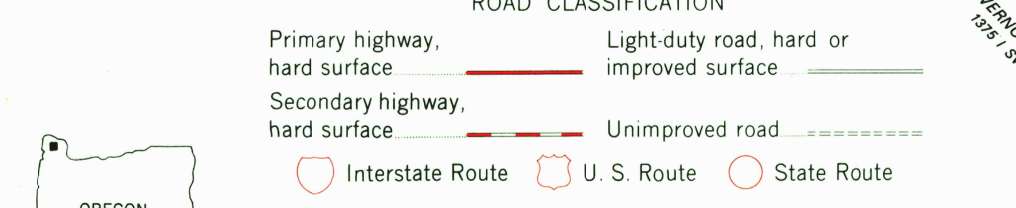


UTM GRID AND 1979 MAGNETIC NORTH DECLINATION AT CENTER OF SHEET



CONTOUR INTERVAL 40 FEET
NATIONAL GEODETIC VERTICAL DATUM OF 1929

FOR SALE BY U. S. GEOLOGICAL SURVEY, DENVER, COLORADO 80225, OR RESTON, VIRGINIA 22092
A FOLDER DESCRIBING TOPOGRAPHIC MAPS AND SYMBOLS IS AVAILABLE ON REQUEST



ROAD CLASSIFICATION

QUADRANGLE LOCATION

USGS
Historical File
Topographic Division

BIRKENFELD, OREG.
NE/4 BIRKENFELD 15' QUADRANGLE
N4552.5-W12315/7.5
1979

2300

MAY - 1 1980

DMA 1375 IV NE-SERIES Y892