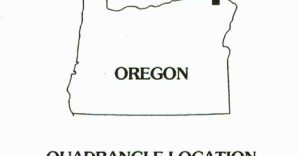
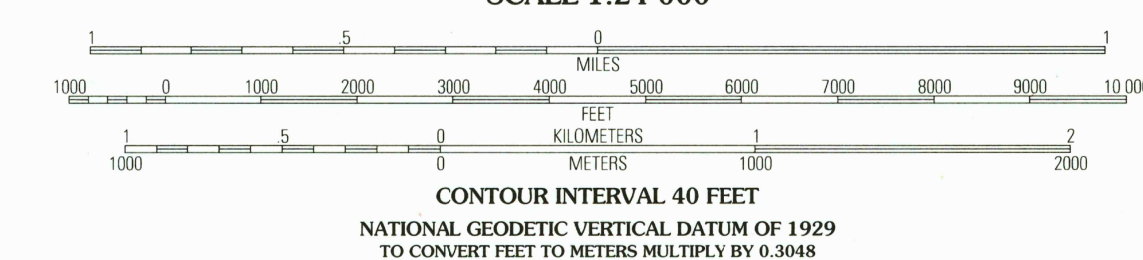
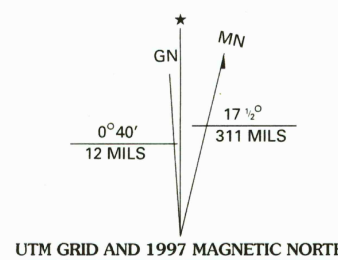




Produced by the U.S. Geological Survey
Revised by the U.S. Forest Service
Topography compiled 1966. Planimetry derived from imagery taken 1994
Public Land Survey System and survey control current as of 1995. Partial
field check by U.S. Forest Service 1995
North American Datum of 1927 (NAD 27). Projection and 10 000-foot ticks:
Oregon coordinate system, north zone (Lambert conformal conic). Blue
1000-meter Universal Transverse Mercator ticks, zone 11
North American Datum of 1983 (NAD 83) is shown by dashed corner ticks
The values of the shift between NAD 27 and NAD 83 for 7.5-minute
intersections are obtainable from National Geographic Survey NADCON software
Non-National Forest System lands within the National Forest
Inholdings may exist in other National or State reservations
This map is not a legal land line or ownership document. Public lands are
subject to change and leasing, and may have access restrictions; check
with local offices. Obtain permission before entering private lands



QUADRANGLE LOCATION

1	2	3	1 Kookooskie
2	3	4	2 Doorman Peak
3	4	5	3 Godman Spring
4	5	6	4 Big Meadows
5	6	7	5 Wenaha Forks
6	7	8	6 Tallahassee
7	8		7 Jubilee Lake
8			8 Fry Meadow

INTERIOR-GEOLOGICAL SURVEY, RESTON VIRGINIA 1988

HIGHWAYS AND ROADS

Interstate		Primary highway	
U. S.		Secondary highway	
State		Light-duty road	
County		Paved	
National Forest, suitable for passenger cars		Gravel	
National Forest, suitable for high clearance vehicles		Dirt	
National Forest Trail		Composition unspecified	
		Unimproved; 4 wheel drive	
		Trail	
		Gate	

BONE SPRING, OR
1995
DMA 2475 IV NW - SERIES V892

THIS MAP COMPLIES WITH NATIONAL MAP ACCURACY STANDARDS
FOR SALE BY U.S. GEOLOGICAL SURVEY, P.O. BOX 25286, DENVER, COLORADO 80225
A FOLDER DESCRIBING TOPOGRAPHIC MAPS AND SYMBOLS IS AVAILABLE ON REQUEST

RECEIVED
DEC 31 1998
USGS NAD
HISTORICAL MAP ARCHIVES



5-95506-709-0 NBS1