

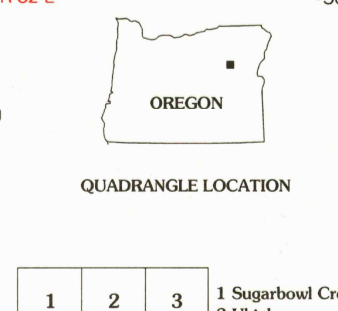
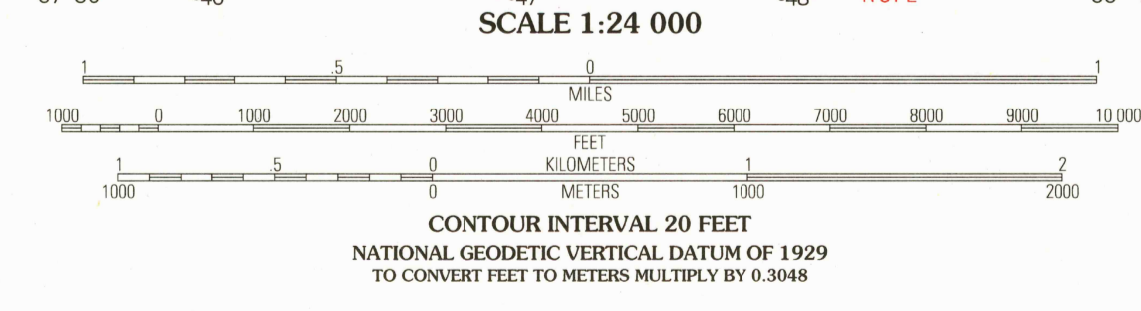
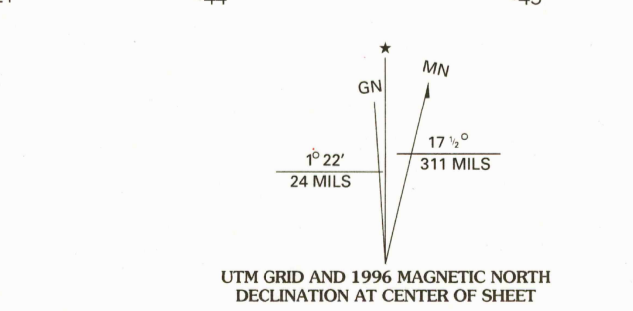
Produced by the U.S. Geological Survey  
Revised by the U.S. Forest Service

Topography compiled 1965. Planimetry derived from imagery taken 1993  
Public Land Survey System and survey control current as of 1995. Partial  
field check by U.S. Forest Service 1995

North American Datum of 1927 (NAD 27). Projection and 10 000-foot ticks:  
Oregon coordinate system, north zone (Lambert conformal conic). Blue  
1000-meter Universal Transverse Mercator ticks, zone 11  
North American Datum of 1983 (NAD 83) is shown by dashed corner ticks  
The values of the shift between NAD 27 and NAD 83 for 7.5-minute  
intersections are obtainable from National Geographic Survey NADCON software

Non-National Forest System lands within the National Forest  
Inholdings may exist in other National or State reservations

This map is not a legal land line or ownership document. Public lands are  
subject to change and leasing, and may have access restrictions; check  
with local offices. Obtain permission before entering private lands



HIGHWAYS AND ROADS

Interstate	5	Primary highway	Red line
U. S.	30	Secondary highway	Red dashed line
County	10	Light-duty road	Red dashed line with dots
National Forest, suitable for passenger cars	100	Paved	Black line
National Forest, suitable for high clearance vehicles	100	Gravel	Black dashed line
National Forest Trail	384	Dirt	Black dashed line with dots
		Composition unspecified	Black dashed line with dots
		Unimproved; 4 wheel drive	Black dashed line with dots
		Trail	Black dashed line with dots
		Gate	Black dashed line with dots

THIS MAP COMPLIES WITH NATIONAL MAP ACCURACY STANDARDS  
FOR SALE BY U.S. GEOLOGICAL SURVEY, P.O. BOX 25286, DENVER, COLORADO 80225  
A FOLDER DESCRIBING TOPOGRAPHIC MAPS AND SYMBOLS IS AVAILABLE ON REQUEST

ADJOINING 7.5' QUADRANGLES

1	2	3	1 Sugarbowl Creek
4	5	6	2 Ukiah
6	7	8	3 Owens Dale
			4 Deerhorn Creek
			5 Ukiah SE
			6 Meadow Brook Summit
			7 Dale
			8 The Cockscomb

RECEIVED  
DEC 3 1 1998  
USSS MND  
HISTORICAL MAP ARCHIVES



BRIDGE CREEK, OR  
1995  
DMA 2274 III SW - SERIES V892