

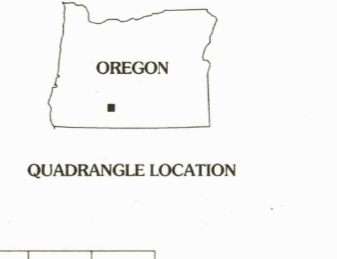
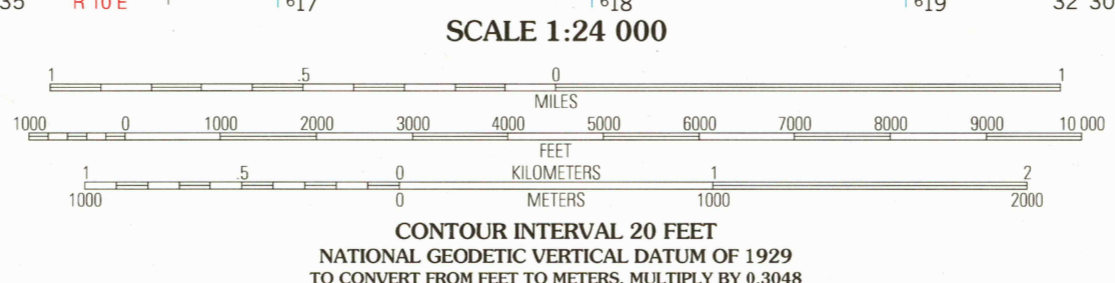

Produced by the United States Geological Survey 1988
Revision within and adjacent to National Forest System lands
by USDA Forest Service 1998

Topography compiled 1983. Planimetry derived from Imagery taken 1998
and other sources. Public Land Survey System and survey control current
as of 1999.

North American Datum of 1927 (NAD 27). Projection and 10 000-foot ticks:
Oregon coordinate system, south zone (Lambert conformal conic)
Blue 1000-meter Universal Transverse Mercator ticks, zone 10

North American Datum of 1983 (NAD 83) is shown by dashed corner ticks
The values of the shift between NAD 27 and NAD 83 for 7.5-minute
intersections are obtainable from National Geographic Survey NADCON software
Non-National Forest System lands within the National Forest
Inholdings may exist in other National or State reservations

This map is not a legal land line or ownership document. Public lands are
subject to change and leasing, and may have access restrictions; check
with local offices. Obtain permission before entering private lands



1	2	3	1 Wocus Bay
			2 Buckhorn Springs
			3 The Bull Pasture
4	5		4 Applegate Butte
			5 Fuego Mountain
			6 S'Ocholis Canyon
			7 Buttes of the Gods
6	7	8	8 Cocks Mountain

HIGHWAYS AND ROADS	
Interstate
U.S.
State
County
National Forest, suitable for passenger cars
National Forest, suitable for high clearance vehicles
National Forest Trail
Primary highway
Secondary highway
Light-duty road
Composition: Unspecified
Paved
Gravel
Dirt
Unimproved; 4 wheel drive
Trail
Gate; Barrier

THIS MAP COMPLIES WITH NATIONAL MAP ACCURACY STANDARDS
FOR SALE BY U.S. GEOLOGICAL SURVEY, P.O. BOX 25286, DENVER, COLORADO 80225
A FOLDER DESCRIBING TOPOGRAPHIC MAPS AND SYMBOLS IS AVAILABLE ON REQUEST

CALIMUS BUTTE, OR
1998
NIMA 1769 III NE-SERIES V879

RECEIVED
DEC 31 2000
USGS/NEQU
ORIGINAL MAP ARCHIVES
9 780607 953749