

Produced by the United States Geological Survey 1986 Revision by USDA Forest Service 2001

Topography compiled 1980. Planimetry derived from imagery taken 1998 and other sources. Public Land Survey System and survey control current as of 2003. Boundaries current as of 2003. North American Datum of 1927 (NAD 27). Projection: Oregon coordinate system, south zone (Lambert conformal conic) 10 000-foot ticks: Oregon coordinate system, south zone and California coordinate system, zone 1 Blue 1000-meter Universal Transverse Mercator ticks, zone 10 North American Datum of 1983 (NAD 83) is shown by dashed corner ticks The values of the shift between NAD 27 and NAD 83 for 7.5-minute intersections are obtainable from National Geographic Survey NADCON software Non-National Forest System lands within the National Forest Inholdings may exist in other National or State reservations This map is not a legal land line or ownership document. Public lands are subject to change and leasing, and may have access restrictions; check with local offices. Obtain permission before entering private lands

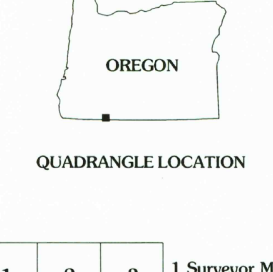
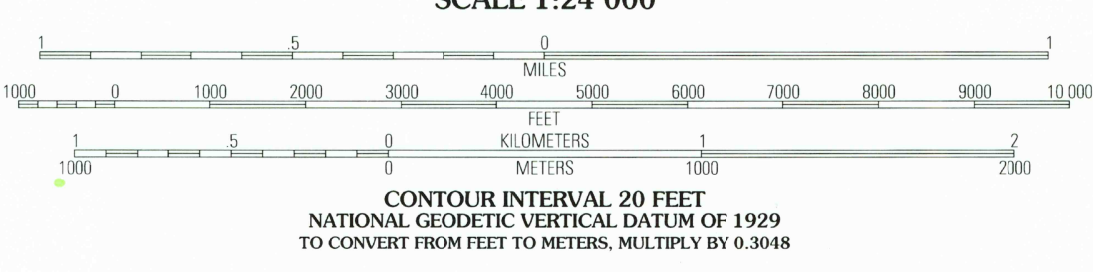
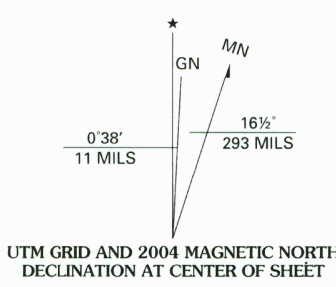


Table with 3 columns and 8 rows listing spot heights for various locations: 1 Surveyor Mountain, 2 Spencer Creek, 3 Keno, 4 Mule Hill, 5 Hamaker Mountain, 6 Secret Spring Mountain, 7 Sams Neck, 8 Dorris.

Legend for highways and roads, including Interstate, U.S., State, and National Forest trails. Includes a scale bar for 1:24,000 and a note about map accuracy standards.

USGS Library Reston, VA. Topo Archive



NOV 0 3 2004