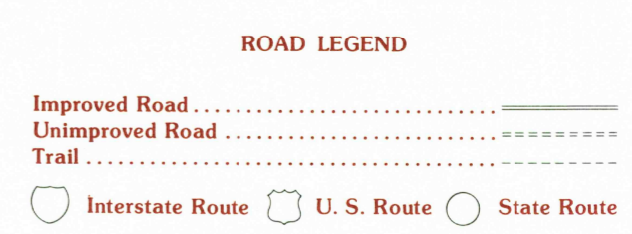
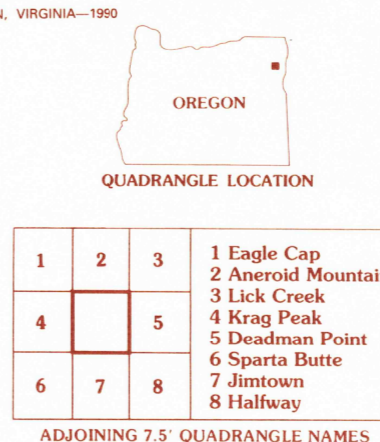
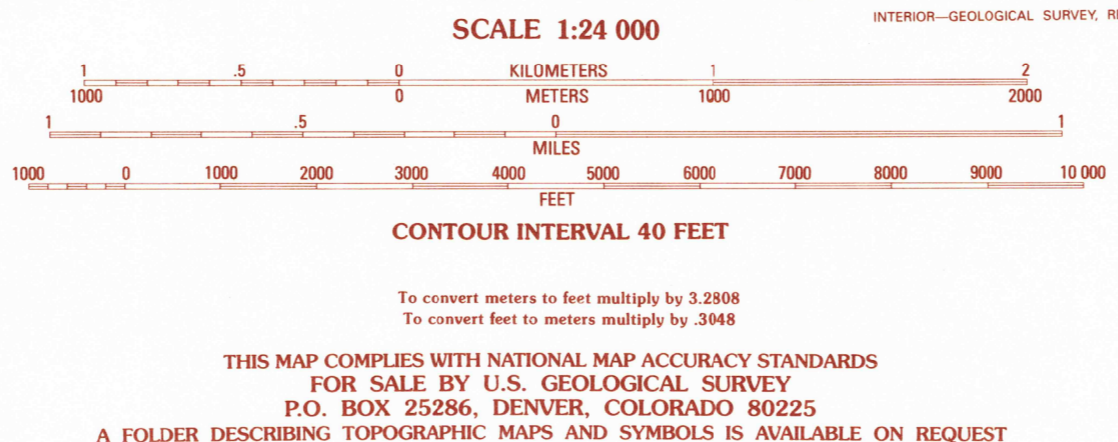


RECEIVED
JUL 3 1 2002

USGS NWED
HISTORICAL MAP ARCHIVES

PRODUCED BY THE UNITED STATES GEOLOGICAL SURVEY CONTROL BY... USGS AND NOS/NOAA COMPILED FROM AERIAL PHOTOGRAPHS TAKEN... 1981-82 FIELD CHECKED... 1987. MAP EDITED... 1990 PROJECTION... LAMBERT CONFORMAL CONIC GRID: 1000-METER UNIVERSAL TRANSVERSE MERCATOR... ZONE 11 10,000-FOOT STATE GRID TICKS... OREGON, NORTH ZONE UTM GRID DECLINATION... 0°08' WEST 1990 MAGNETIC NORTH DECLINATION... 17°30' EAST VERTICAL DATUM... NATIONAL GEODETIC VERTICAL DATUM OF 1929 HORIZONTAL DATUM... 1927 NORTH AMERICAN DATUM To place on the predicted North American Datum of 1983, move the projection lines as shown by dashed corner ticks (17 meters north and 79 meters east) There may be private inholdings within the boundaries of any Federal or State reservations shown on this map Where omitted, land lines have not been established or are not shown because of insufficient data

PROVISIONAL MAP
Produced from original manuscript drawings. Information shown as of date of field check.



CORNUCOPIA, OREGON
PROVISIONAL EDITION 1990
45117-A2-TF-024

