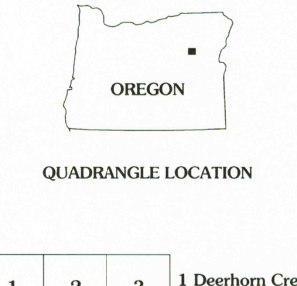
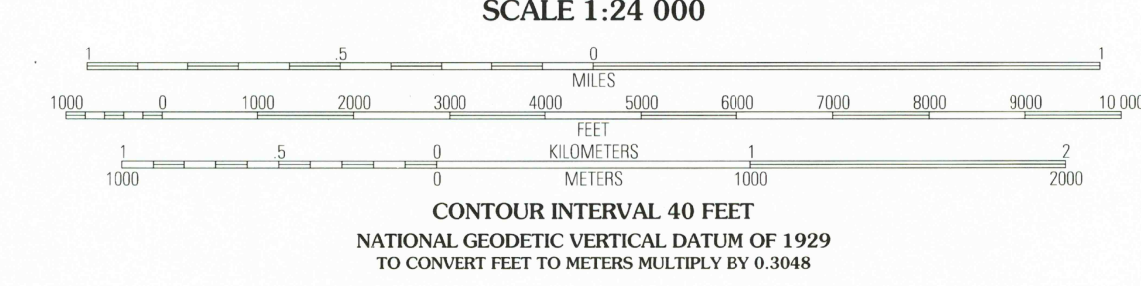
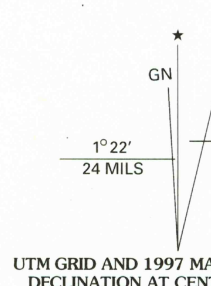


Produced by the U.S. Geological Survey
Revised by the U.S. Forest Service
Topography compiled 1984. Planimetry derived from imagery taken 1994
Public Land Survey System and survey control current as of 1994. Partial
field check by U.S. Forest Service 1995.
North American Datum of 1927 (NAD 27). Projection and 10 000-foot ticks:
Oregon coordinate system, north zone (Lambert conformal conic)
Blue 1000-meter Universal Transverse Mercator ticks, zone 11
North American Datum of 1983 (NAD 83) is shown by dashed corner ticks
The values of the shift between NAD 27 and NAD 83 for 7.5-minute
intersections are obtainable from National Geodetic Survey NADCON software
Non-National Forest System lands within the National Forest
Inholdings may exist in other National or State reservations
This map is not a legal land line or ownership document. Public lands are
subject to change and leasing, and may have access restrictions; check
with local offices. Obtain permission before entering private lands



INTERIOR GEOLOGICAL SURVEY, RESTON, VIRGINIA-1998

HIGHWAYS AND ROADS			
Interstate	5	Primary highway	Red double line
U. S.	301	Secondary highway	Red dashed line
State	16	Light-duty road	Black dashed line
County	6	Paved	Black solid line
National Forest, suitable for passenger cars	4	Gravel	Black dashed line
National Forest, suitable for high clearance vehicles	101	Dirt	Black dashed line
National Forest Trail	384	Composition unspecified	Black dashed line
		Unimproved; 4 wheel drive	Black dashed line with 4WD
		Trail	Black dashed line
		Gate	Black dashed line

THIS MAP COMPLIES WITH NATIONAL MAP ACCURACY STANDARDS
FOR SALE BY U.S. GEOLOGICAL SURVEY, P.O. BOX 25286, DENVER, COLORADO 80225
A FOLDER DESCRIBING TOPOGRAPHIC MAPS AND SYMBOLS IS AVAILABLE ON REQUEST

RECEIVED
JAN 31 1999
USGS NAD
HISTORICAL MAP ARCHIVES

