
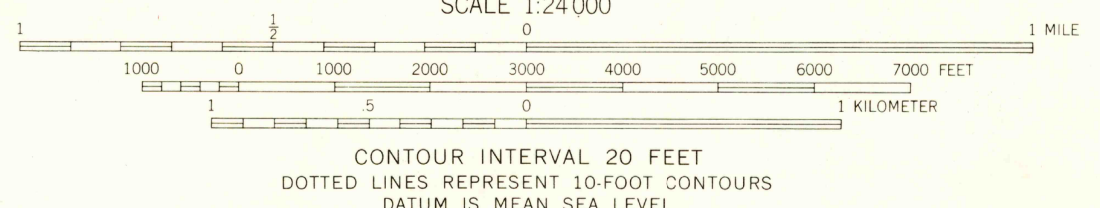
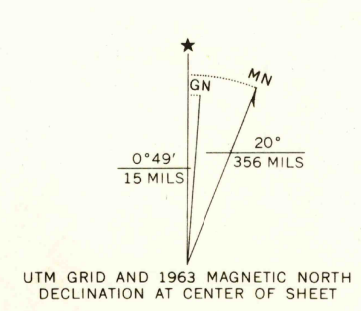


Mapped, edited, and published by the Geological Survey
Control by USGS and USC&GS
Topography by photogrammetric methods from aerial
photographs taken 1957. Field checked 1963
Underwater contours by U.S. Bureau of Reclamation
Polyconic projection. 1927 North American datum
10,000-foot grid based on Oregon coordinate system, south zone
1000-meter Universal Transverse Mercator grid ticks,
zone 10, shown in blue



DAVIS MOUNTAIN, OREG.
N4337.5—W12145/7.5

FOR SALE BY U. S. GEOLOGICAL SURVEY, DENVER 25, COLORADO OR WASHINGTON 25, D. C.
A FOLDER DESCRIBING TOPOGRAPHIC MAPS AND SYMBOLS IS AVAILABLE ON REQUEST

1963
AMS 1671 III NE—SERIES V892

U.S.G.S.
FILE COPY
TOPOGRAPHIC DIVISION
3235
FEB 23 1965
HISTORICAL