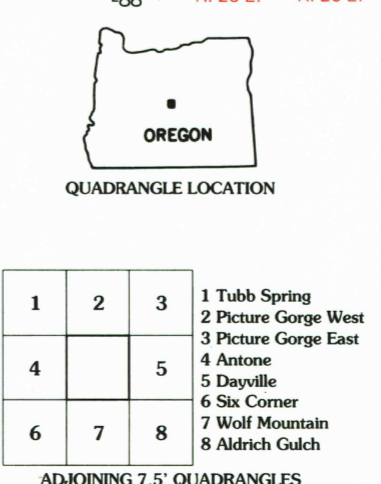
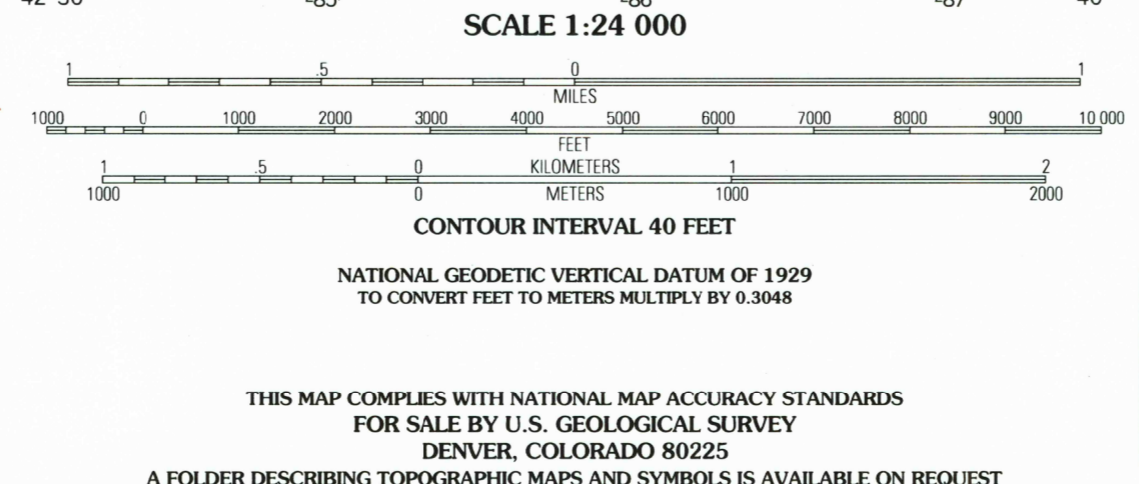
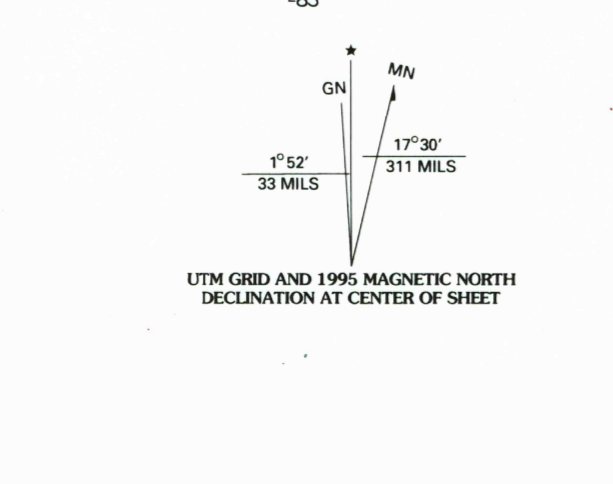


Produced by the U.S. Geological Survey  
Revised by the U.S. Forest Service  
Areas outside the National Forest System lands may not have been revised  
Control by USGS and NOS/NOAA  
Compiled from aerial photographs taken 1971. Revised from aerial photographs taken 1991. Partial field check by U.S. Forest Service 1992  
North American Datum of 1927 (NAD 27). Projection and 10 000-foot ticks: Oregon coordinate system, north zone (Lambert conformal conic). Blue 1000-meter Universal Transverse Mercator ticks, zone 11  
North American Datum of 1983 (NAD 83) is shown by dashed corner ticks  
The values of the shift between NAD 27 and NAD 83 for 7.5-minute intersections are obtainable from National Geodetic Survey NADCON software  
Non-National Forest System lands within the National Forest  
Inholdings may exist in other National or State reservations  
This map is not a legal land line or ownership document. Public lands are subject to change and leasing, and may have access restrictions; check with local offices. Obtain permission before entering private lands



HIGHWAYS AND ROADS

Interstate	1	Primary highway	—
U. S.	201	Secondary highway	—
State	10	Light-duty road	—
County	10	Paved	—
National Forest, suitable for passenger cars	105	Gravel	—
National Forest, suitable for high clearance vehicles	105	Dirt	—
National Forest Trail	384	Composition unspecified...	—
		Unimproved, 4 wheel drive	4WD
		Trail	—
		Gate	—

DAY BASIN, OREG.  
44119-D6-TF-024  
1992  
DMA 2072 1 NW - SERIES V892

U.S. GEOLOGICAL SURVEY  
SEP 31 1997  
REC'D FILE CITY

ISBN 0-607-67945-1  
9 780607 1879667