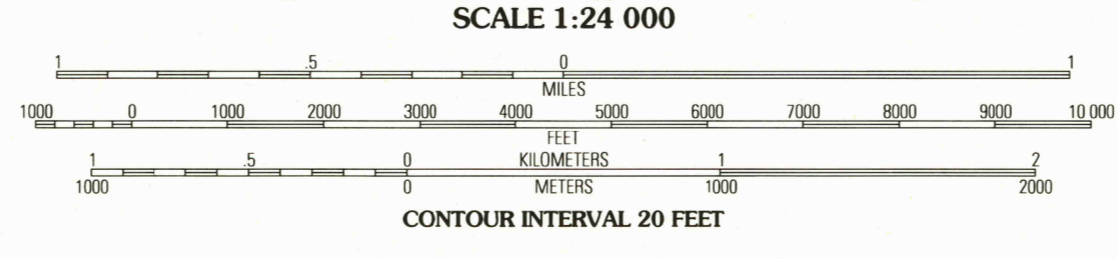
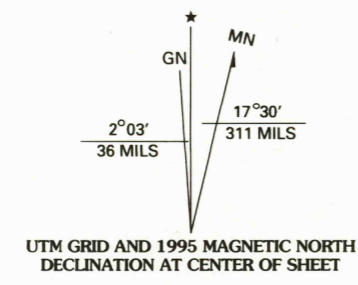


Produced by the U.S. Geological Survey  
Revised by the U.S. Forest Service  
Areas outside the National Forest System lands may not have been revised  
Control by USGS and NOS/NOAA  
Compiled from aerial photographs taken 1959  
Partial field check by U.S. Forest Service 1966  
North American Datum of 1927 (NAD 27). Projection and 10 000-foot ticks:  
Oregon coordinate system, north and south zones (Lambert conformal conic). Blue  
1000-meter Universal Transverse Mercator ticks, zone 11  
North American Datum of 1983 (NAD 83) is shown by dashed corner ticks  
The values of the shift between NAD 27 and NAD 83 for 7.5-minute  
Intersections are obtainable from National Geodetic Survey NADCON software  
Non-National Forest System lands within the National Forest  
Inholdings may exist in other National or State reservations  
This map is not a legal land line or ownership document. Public lands are  
subject to change and leasing, and may have access restrictions; check  
with local offices. Obtain permission before entering private lands



**SCALE 1:24 000**


CONTOUR INTERVAL 20 FEET

NATIONAL GEODETIC VERTICAL DATUM OF 1929  
TO CONVERT FEET TO METERS MULTIPLY BY 0.3048

**HIGHWAYS AND ROADS**

Interstate	5	Primary highway	—
U. S.	101	Secondary highway	—
State	79	Light-duty road	—
County	6	Paved	—
National Forest, suitable for passenger cars	105	Gravel	—
National Forest, suitable for high clearance vehicles	115	Dirt	—
National Forest Trail	384	Composition unspecified	—
		Unimproved; 4 wheel drive	—
		Trail	—
		Gate	—

**DERR MEADOWS, OREG.**  
44119-D8-TF-024  
1992  
DMA 2072 IV NW - SERIES V892



ADJOINING 7.5' QUADRANGLES

1	2	3
4	5	6
7	8	

1 Keyes Mountain  
2 Frog Hollow  
3 Tush Spring  
4 Peterson Point  
5 Antone  
6 Keys Creek  
7 Little Summit Prairie  
8 Six Corners