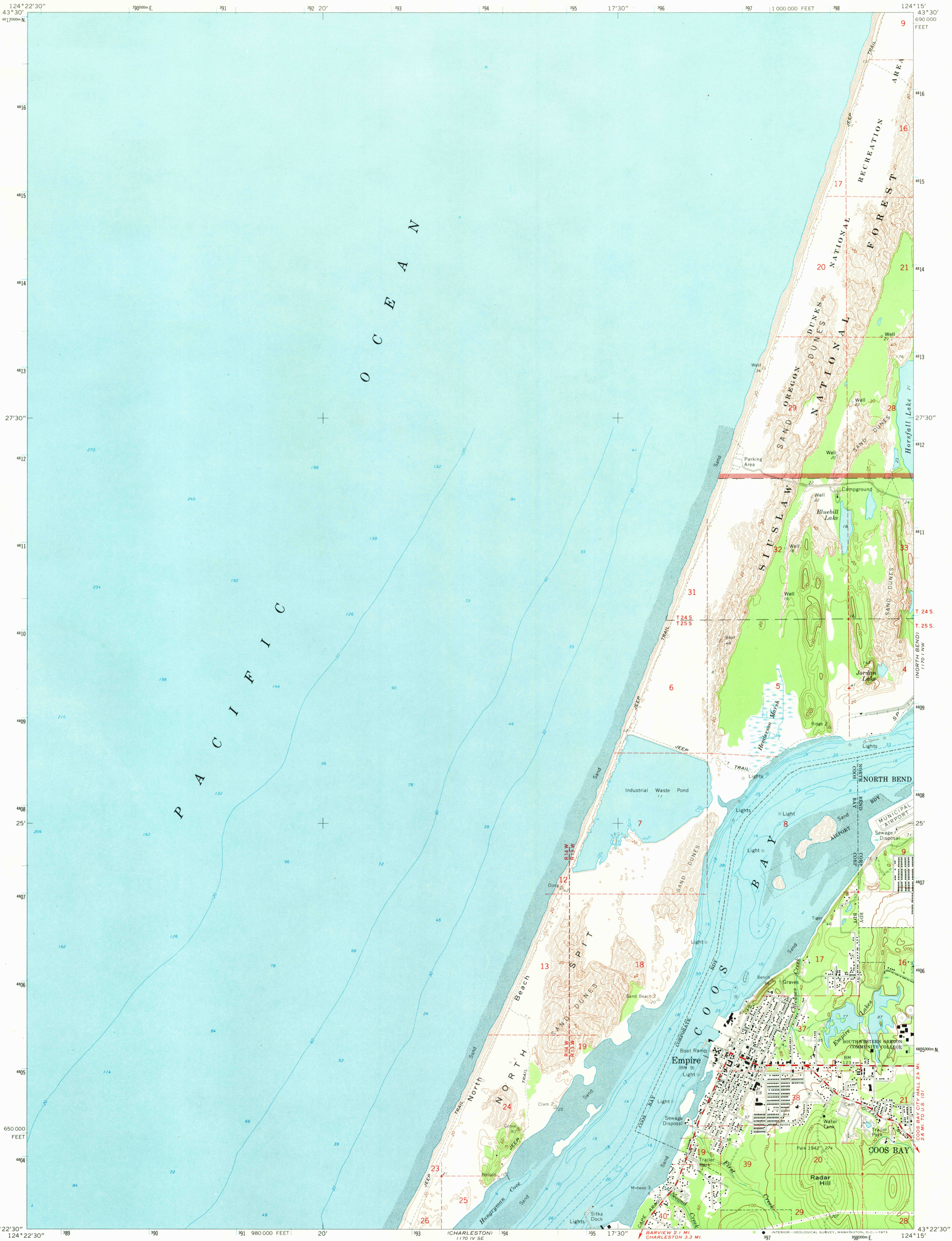


REEDSPORT 1:62,500



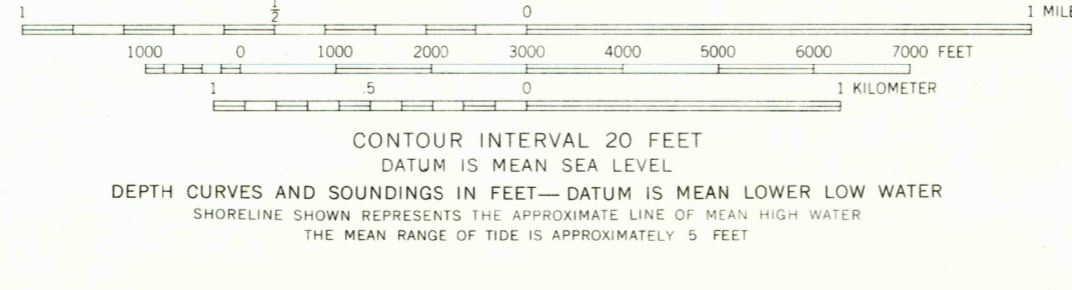
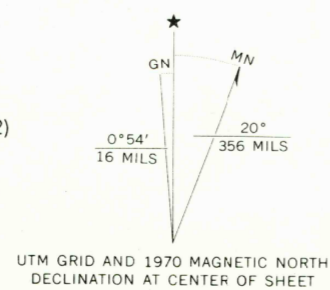
Mapped, edited, and published by the Geological Survey

Control by USGS and USC&GS

Topography by photogrammetric methods from aerial photographs taken 1969-70. Field checked 1970

Selected hydrographic data compiled from USC&GS Chart 5984 (1972). This information is not intended for navigational purposes

Projection and 10,000-foot grid ticks: Oregon coordinate system, south zone (Lambert conformal conic). 1000-meter Universal Transverse Mercator grid ticks, zone 10, shown in blue. 1927 North American datum



**ROAD CLASSIFICATION**

Primary highway, hard surface	Light-duty road, hard or improved surface
Secondary highway, hard surface	Unimproved road
Interstate Route	U.S. Route
	State Route

USGS  
Historical File  
Topographic Division

AUG 21 1993  
EMPIRE, OREG.  
NE/4 EMPIRE 15' QUADRANGLE  
N4322.5—W12415/7.5

4375