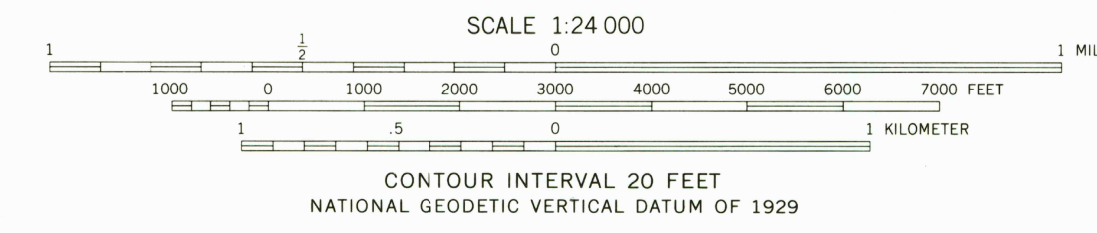
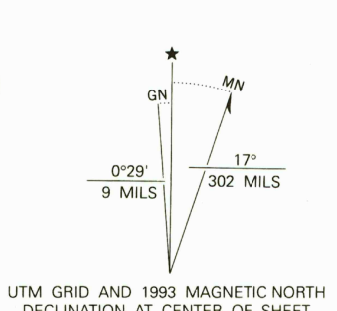



Produced by the United States Geological Survey
Control by USGS, NOS/NOAA and Oregon DOT
Compiled from aerial photographs taken 1966. Revised from aerial photographs taken 1988. Field checked 1992. Map edited 1993
North American Datum of 1927 (NAD 27). Projection and 10,000-foot grid ticks: Oregon Coordinate System, north zone (Lambert Conformal Conic). 1000-meter Universal Transverse Mercator grid ticks, zone 11, shown in blue.
The difference between NAD 27 and North American Datum of 1983 (NAD 83) for 7.5 minute intersections is given in USGS Bulletin 1875. The NAD 83 is shown by dashed corner ticks.
There may be private inholdings within the boundaries of the National or State reservations shown on this map.



ROAD CLASSIFICATION	
Heavy-duty	Light-duty
Medium-duty	Unimproved dirt
Interstate Route	U. S. Route

ENCINA, OREG.
44117-F6-TF-024
1993
DMA 2473 II NW-SERIES V892



THIS MAP COMPLIES WITH NATIONAL MAP ACCURACY STANDARDS
FOR SALE BY U. S. GEOLOGICAL SURVEY, DENVER, COLORADO 80225, OR RESTON, VIRGINIA 22092
A FOLDER DESCRIBING TOPOGRAPHIC MAPS AND SYMBOLS IS AVAILABLE ON REQUEST