

Mapped, edited, and published by the Geological Survey

Control by USGS and NOS/NOAA

Topography by photogrammetric methods from aerial photographs taken 1971. Field checked 1972

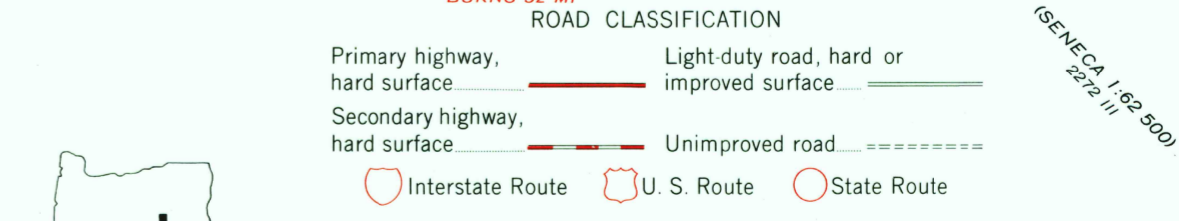
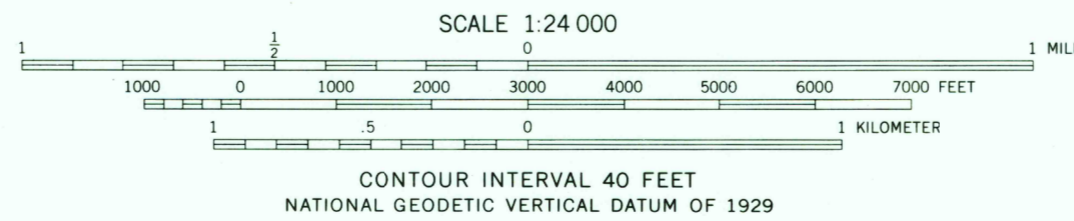
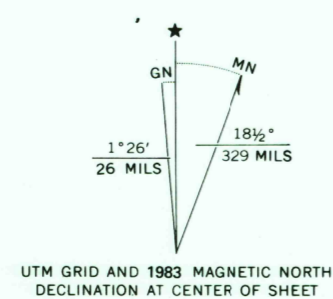
Projection and 10,000-foot grid ticks: Oregon coordinate system, north zone (Lambert conformal conic)

1000-meter Universal Transverse Mercator grid ticks, zone 11, shown in blue. 1927 North American datum

To place on the predicted North American Datum 1983 move the projection lines 18 meters north and 84 meters east as shown by dashed corner ticks

Fine red dashed lines indicate selected fence lines

There may be private inholdings within the boundaries of the National or State reservations shown on this map



FALL MOUNTAIN, OREG.
SE/4 MOUNT VERNON 15' QUADRANGLE
N4415—W11900/7.5

1972
PHOTOREVISED 1983
DMA 2172 1 SE—SERIES V892

THIS MAP COMPLIES WITH NATIONAL MAP ACCURACY STANDARDS
FOR SALE BY U.S. GEOLOGICAL SURVEY, DENVER, COLORADO 80225, OR RESTON, VIRGINIA 22092
A FOLDER DESCRIBING TOPOGRAPHIC MAPS AND SYMBOLS IS AVAILABLE ON REQUEST

Revisions shown in purple and woodland compiled from aerial photographs taken 1981 and other source data.
Partial field check by U.S. Forest Service. Map edited 1983