

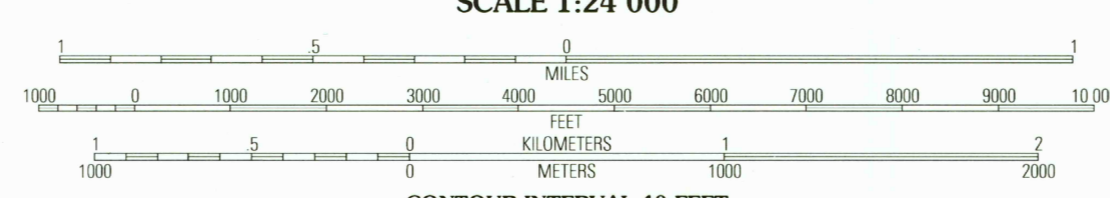
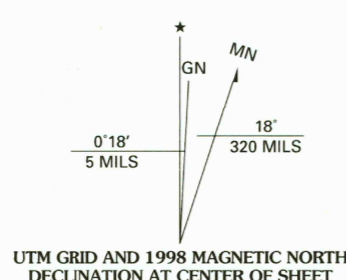
Produced by the United States Geological Survey 1988  
Revision within and adjacent to National Forest System  
lands by USDA Forest Service 1997

Topography compiled 1983. Planimetry derived from imagery taken 1995  
and other sources. Public Land Survey System and survey control current  
as of 1997

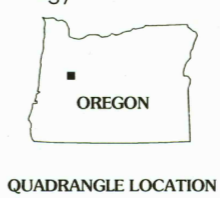
North American Datum of 1927 (NAD 27). Projection: Oregon coordinate  
system, north zone (Lambert conformal conic). 10 000-foot ticks: Oregon  
coordinate system, north and south zones. Blue 1000-meter Universal  
Transverse Mercator ticks, zone 10

North American Datum of 1983 (NAD 83) is shown by dashed corner ticks  
The values of the shift between NAD 27 and NAD 83 for 7.5-minute  
intersections are obtainable from National Geodetic Survey NADCON software

Non-National Forest System lands within the National Forest  
Inholdings may exist in other National or State reservations  
This map is not a legal land line or ownership document. Public lands are  
subject to change and leasing, and may have access restrictions; check  
with local offices. Obtain permission before entering private lands



CONTOUR INTERVAL 40 FEET  
NATIONAL GEODETIC VERTICAL DATUM OF 1929  
TO CONVERT FROM FEET TO METERS, MULTIPLY BY 0.3048



|   |   |   |   |
|---|---|---|---|
| 1 | 2 | 3 | 1 Sweet Home<br>2 Green Peter<br>3 Cascadia<br>4 Chandler Mountain<br>5 Swamp Mountain<br>6 Mount Nebo<br>7 Mida<br>8 Mount Hagan |
| 4 |   | 5 |   |
| 6 | 7 | 8 |   |

ADJOINING 7.5' QUADRANGLES

| HIGHWAYS AND ROADS                                    |                           |
|---|---------------------------|
| Interstate  | Primary highway           |
| U. S.   | Secondary highway         |
| State   | Light-duty road           |
| County  | Composition: Unspecified  |
| National Forest, suitable for passenger cars          | Paved                     |
| National Forest, suitable for high clearance vehicles | Gravel                    |
| National Forest Trail                                 | Dirt                      |
|   | Unimproved, 4 wheel drive |
|   | Trail                     |
|   | Gate; Barrier             |

FARMERS BUTTE, OR  
1997  
NIMA 1472 I SE - SERIES V892

RECEIVED

SEP 30 2001

U.S. GEOLOGICAL SURVEY  
HISTORICAL MAP ARCHIVES



ISBN 0-607-47643-6  
9 780607 197643