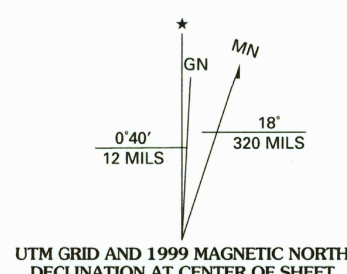


Produced by the United States Geological Survey 1985  
Revision by USDA Forest Service 1997

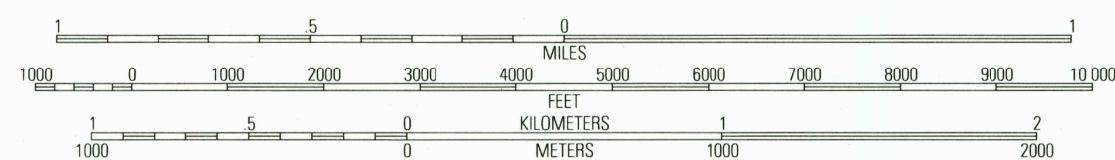
Topography compiled 1981. Planimetry derived from imagery taken 1995 and other sources. Public Land Survey System and survey control current as of 1997  
North American Datum of 1927 (NAD 27). Projection and 10 000-foot ticks: Oregon coordinate system, north zone (Lambert conformal conic)  
Blue 1000-meter Universal Transverse Mercator ticks, zone 10  
North American Datum of 1983 (NAD 83) is shown by dashed corner ticks  
The values of the shift between NAD 27 and NAD 83 for 7.5-minute intersections are obtainable from National Geodetic Survey NADCON software



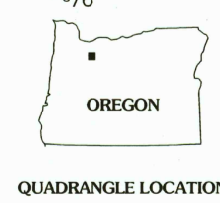
Non-National Forest System lands within the National Forest  
Inholdings may exist in other National or State reservations  
This map is not a legal land line or ownership document. Public lands are subject to change and leasing, and may have access restrictions; check with local offices. Obtain permission before entering private lands



SCALE 1:24 000



CONTOUR INTERVAL 40 FEET  
NATIONAL GEODETIC VERTICAL DATUM OF 1929  
TO CONVERT FROM FEET TO METERS, MULTIPLY BY 0.3048



QUADRANGLE LOCATION

1	2	3	1 Bedford Point
			2 Three Luns
			3 High Rock
4	5		4 Wanders Peak
			5 Mount Mitchell
			6 Bagby Hot Springs
			7 Ball of the Woods
6	7	8	8 Mount Lowe

HIGHWAYS AND ROADS	
Interstate	5
U. S.	16
State	18
County	6
National Forest, suitable for passenger cars	10
National Forest, suitable for high clearance vehicles	10A
National Forest Trail	384
Primary highway	—
Secondary highway	—
Light-duty road	—
Composition: Unspecified	—
Paved	—
Gravel	—
Dirt	—
Unimproved; 4 wheel drive	—
Trail	—
Gate Barrier	—

THIS MAP COMPLIES WITH NATIONAL MAP ACCURACY STANDARDS  
FOR SALE BY U.S. GEOLOGICAL SURVEY, P. O. BOX 25286, DENVER, COLORADO 80225  
A FOLDER DESCRIBING TOPOGRAPHIC MAPS AND SYMBOLS IS AVAILABLE ON REQUEST

ADJOINING 7.5' QUADRANGLES

FISH CREEK MOUNTAIN, OR  
1997  
NIMA 1574 II SE - SERIES V892

RECEIVED  
FEB 29 2000  
USGS/MSD  
HISTORICALMAP ARCHIVES

