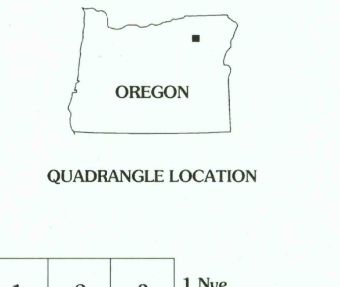
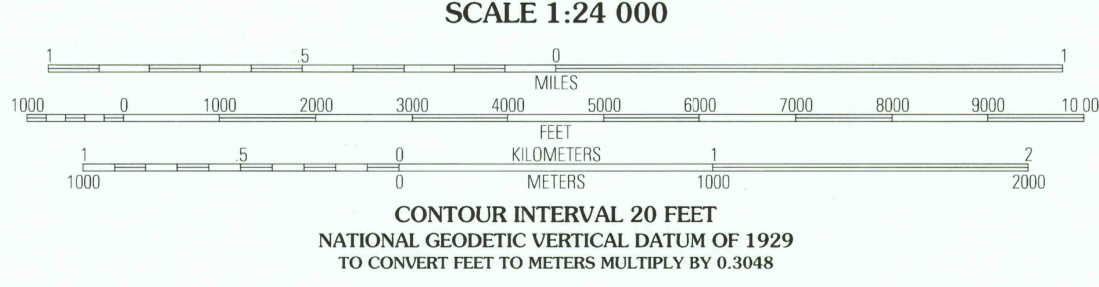
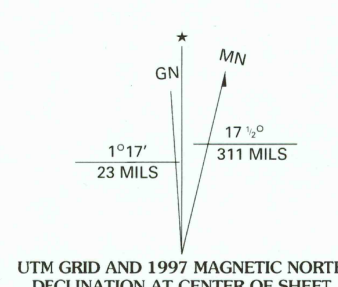


Produced by the U.S. Geological Survey  
Revised by the U.S. Forest Service  
Topography compiled 1965. Planimetry derived from imagery taken 1994  
Public Land Survey System and survey control current as of 1995. Partial  
field check by U.S. Forest Service 1995  
North American Datum of 1927 (NAD 27). Projection and 10 000-foot ticks:  
Oregon coordinate system, north zone (Lambert conformal conic). Blue  
1000-meter Universal Transverse Mercator ticks, zone 11  
North American Datum of 1983 (NAD 83) is shown by dashed corner ticks  
The values of the shift between NAD 27 and NAD 83 for 7.5-minute  
intersections are obtainable from National Geologic Survey NADCON software  
Non-National Forest System lands within the National Forest  
Inholdings may exist in other National or State reservations  
This map is not a legal land line or ownership document. Public lands are  
subject to change and leasing, and may have access restrictions; check  
with local offices. Obtain permission before entering private lands



1	2	3	1 Nye
4	5	4 Carney Butte	2 Pilot Rock
6	7	5 Tamarack Gulch	3 Sevenmile Creek
8	8 Lehman Springs	6 Ukiah	

- QUADRANGLE LOCATION
- Interstate .....
- U. S. .....
- State .....
- County .....
- National Forest, suitable for passenger cars .....
- National Forest, suitable for high clearance vehicles .....
- National Forest Trail .....
- Primary highway .....
- Secondary highway .....
- Light-duty road .....
- Paved .....
- Gravel .....
- Dirt .....
- Composition unspecified .....
- Unimproved; 4 wheel drive .....
- Trail .....
- Gate .....
- ADJOINING 7.5' QUADRANGLES
- GRANITE MEADOWS, OR  
1995  
DMA 2274 IV SE - SERIES V892

RECEIVED  
JAN 31 1999  
USGS NAD  
HISTORICAL MAP ARCHIVES  
495061090876  
4-11506-204-D-NB51