
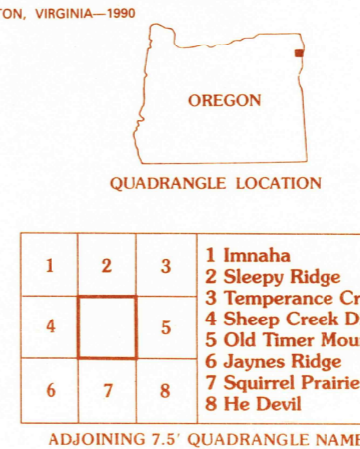
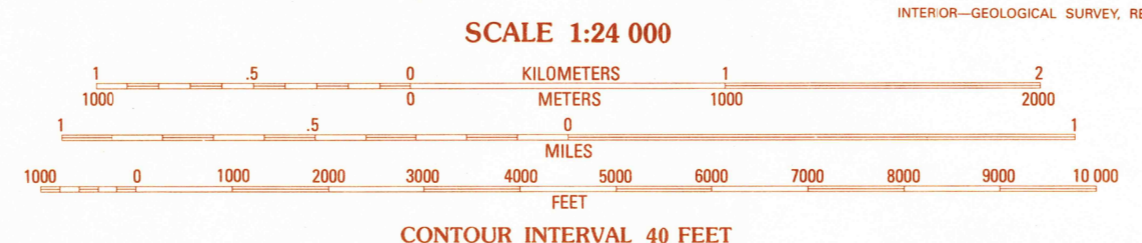




PRODUCED BY THE UNITED STATES GEOLOGICAL SURVEY  
CONTROL BY USGS AND NOS/NOAA  
COMPILED FROM AERIAL PHOTOGRAPHS TAKEN.....1981  
FIELD CHECKED.....1987. MAP EDITED.....1990  
PROJECTION.....LAMBERT CONFORMAL CONIC  
GRID: 1000-METER UNIVERSAL TRANSVERSE MERCATOR.....ZONE 11  
10,000-FOOT STATE GRID TICKS.....OREGON, NORTH ZONE  
IDAHO, WEST ZONE  
UTM GRID DECLINATION.....17°30' EAST  
1990 MAGNETIC NORTH DECLINATION.....17°30' EAST  
VERTICAL DATUM.....NATIONAL GEODETIC DATUM OF 1929  
HORIZONTAL DATUM.....1927 NORTH AMERICAN DATUM  
To place on the predicted North American Datum of 1983,  
move the projection lines as shown by dashed corner ticks  
(16 meters north and 77 meters east).  
There may be private inholdings within the boundaries of any  
Federal or State reservations shown on this map  
Where omitted, land lines have not been established

**PROVISIONAL MAP**  
Produced from original  
manuscript drawings. Infor-  
mation shown as of date of  
field check.



**HAT POINT, OREG.-IDAHO**  
PROVISIONAL EDITION 1990  
45116-D6-TF-024

