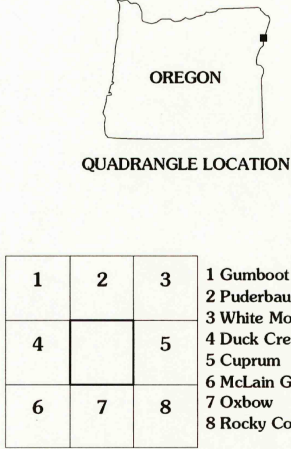
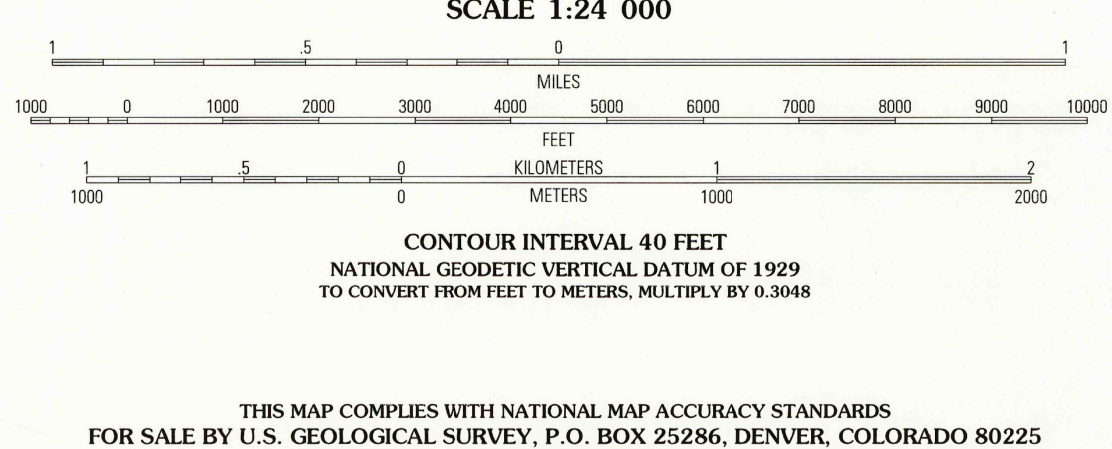





Produced by the United States Geological Survey 1990
Revision by USDA Forest Service 2004
Topography compiled 1981. Planimetry derived from imagery taken 1998 and other sources. Public Land Survey System and survey control current as of 2006. Boundaries current as of 2006.
North American Datum of 1983 (NAD 83). Projection and 1 000-meter grid: Universal Transverse Mercator, zone 11. 2 500-meter ticks: Oregon Coordinate System (north zone). 10 000-foot ticks: Idaho Coordinate System (west zone).
North American Datum of 1927 (NAD 27) is shown by dashed corner ticks. The values of the shift between NAD 83 and NAD 27 for 7.5-minute intersections are obtainable from National Geodetic Survey NADCON software.
Non-National Forest System lands within the National Forest. Inholdings may exist in other National or State reservations.
This map is not a legal document. Public lands are subject to change and leasing, and may have access restrictions; check with appropriate offices. Obtain permission before entering private lands.
Unsurveyed land net is not official.



HIGHWAYS AND ROADS	
Interstate.....	Primary highway.....
U.S.	Secondary highway.....
State.....	Light-duty road.....
County.....	Composition: Unspecified.....
National Forest, suitable for passenger cars.....	Paved.....
National Forest, suitable for high clearance vehicles.....	Dirt.....
National Forest Trail.....	Unimproved; 4 wheel drive.....
	Trail.....
	Gate; Barrier.....

HOMESTEAD, OR-ID
2004

45116-A7-TF-024
NGA 2674 III SE-SERIES V892

U.S. GEOLOGICAL SURVEY
LIBRARY
FEB 19 2008
RESTON, VA

