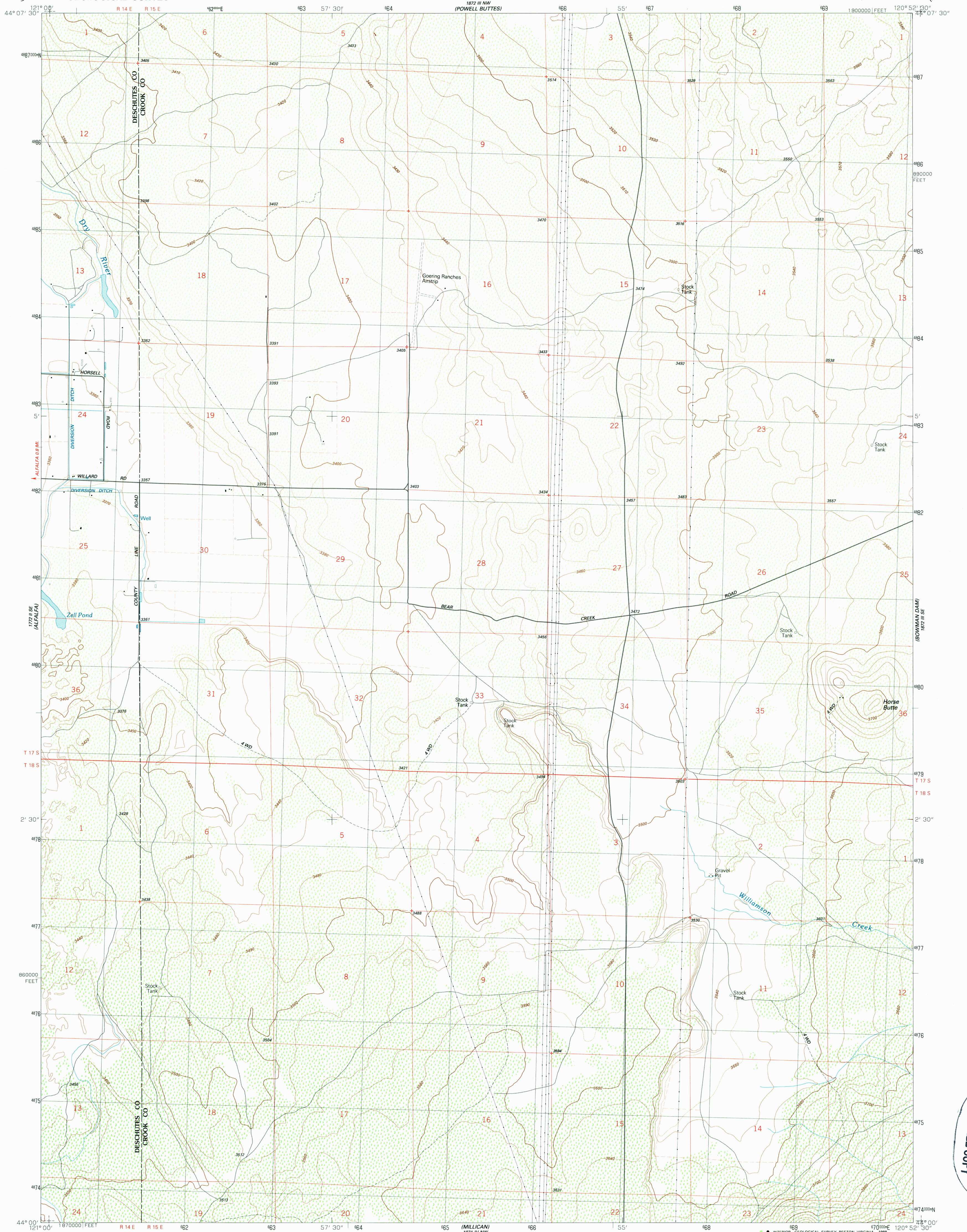
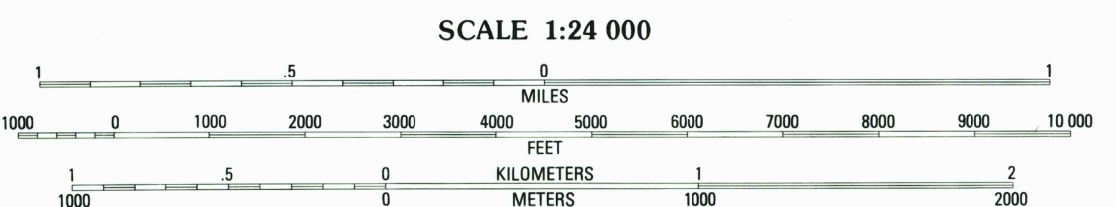
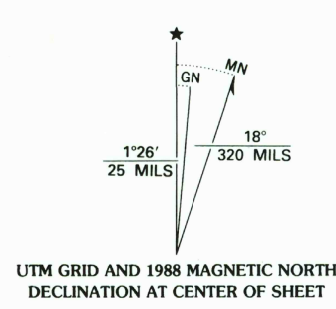


UNITED STATES
DEPARTMENT OF THE INTERIOR
GEOLOGICAL SURVEY

HORSE BUTTE QUADRANGLE
OREGON
7.5 MINUTE SERIES (TOPOGRAPHIC)
SW/4 POWELL BUTTES 15' QUADRANGLE



Produced by the United States Geological Survey
Control by USGS and NOS/NOAA
Topography by photogrammetric methods from aerial photographs taken 1957. Revised from aerial photographs taken 1985
Field checked 1986. Map edited 1988
Projection and 10,000-foot grid ticks: Oregon coordinate system, south zone (Lambert conformal conic)
1000-meter Universal Transverse Mercator grid, zone 10
1927 North American Datum
To place on the predicted North American Datum 1983, move the projection lines 20 meters north and 91 meters east as shown by dashed corner ticks
Fine red dashed lines indicate selected fence and field lines where generally visible on aerial photographs. This information is unchecked



ROAD CLASSIFICATION

Primary highway, hard surface	Light-duty road, hard or improved surface
Secondary highway, hard surface	Unimproved road
Interstate Route	U. S. Route
	State Route

HORSE BUTTE, OREG.
SW/4 POWELL BUTTES 15' QUADRANGLE
44120-A8-TF-024
1988
DMA 1872 III SW-SERIES V892

USGS MND HISTORICAL MAP
MAR 23 1989
REC'D FILE COPY