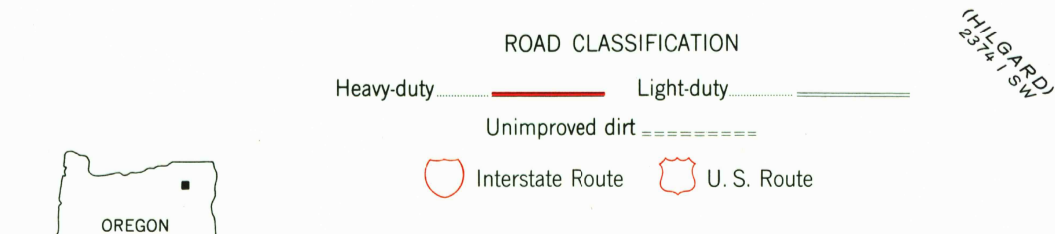
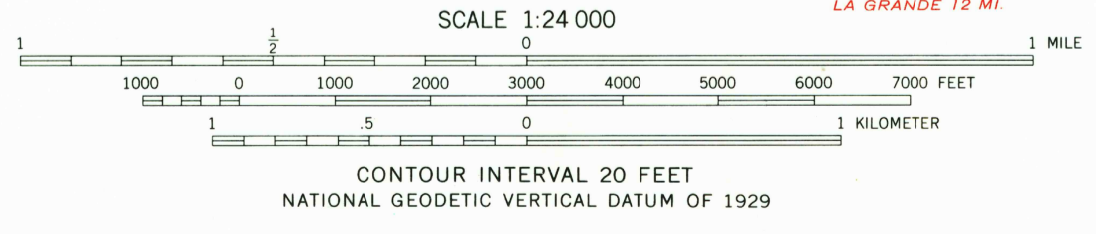
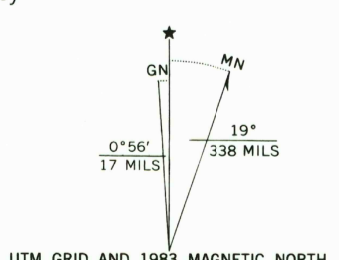


2375 10 SW
(MEACHAM)

2375 10 SW
(TIMBER SPRAY
MOUNTAIN)



Mapped, edited, and published by the Geological Survey
Control by USGS and NOS/NOAA
Topography by photogrammetric methods from aerial
photographs taken 1957. Field checked 1964
Polyconic projection. 1927 North American Datum
10,000-foot grid based on Oregon coordinate system,
north zone
1000-meter Universal Transverse Mercator grid ticks,
zone 11, shown in blue
To place on the predicted North American Datum 1983
move the projection lines 18 meters north and
82 meters east as shown by dashed corner ticks
There may be private inholdings within the boundaries of
the National or State reservations shown on this map



THIS MAP COMPLIES WITH NATIONAL MAP ACCURACY STANDARDS
FOR SALE BY U. S. GEOLOGICAL SURVEY, DENVER, COLORADO 80225, OR RESTON, VIRGINIA 22092
A FOLDER DESCRIBING TOPOGRAPHIC MAPS AND SYMBOLS IS AVAILABLE ON REQUEST

Revisions shown in purple and woodland compiled from
aerial photographs taken 1981 and other source data
Partial field check by U. S. Forest Service. Map edited 1983
1964
PHOTOREVISED 1983
DMA 2374 IV NE—SERIES Y892

RETURN TO:
USGS AND HISTORICAL MAP ARCHIVES