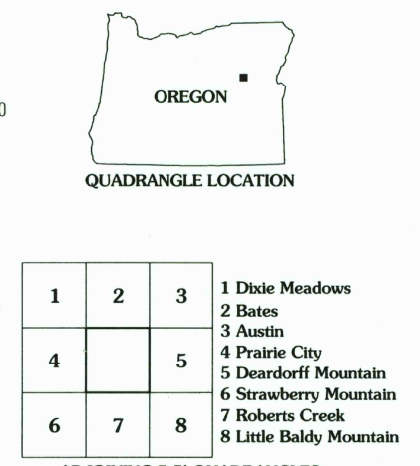
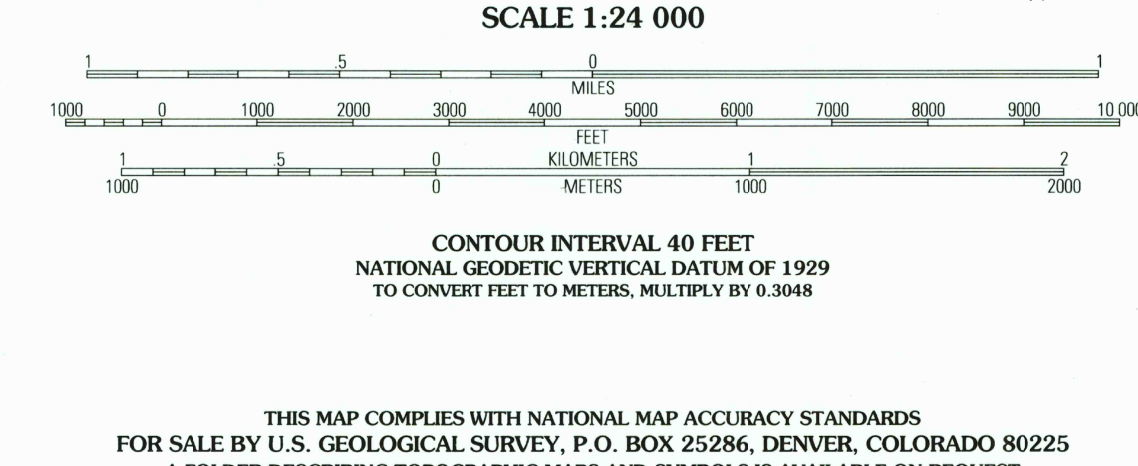
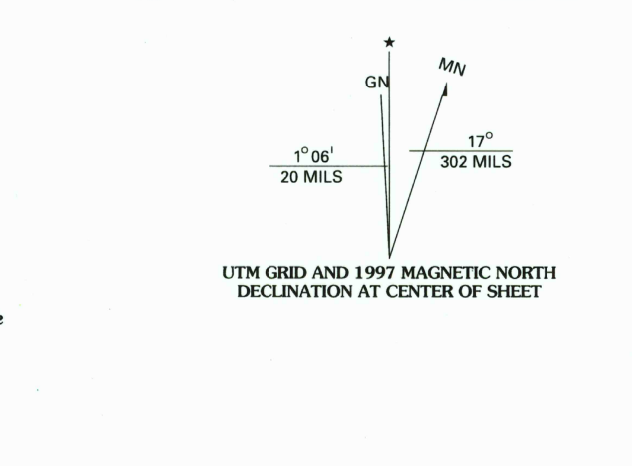


Produced by the U.S. Geological Survey  
Revised by the U.S. Forest Service  
Areas outside the National Forest System may not have been revised  
Topography compiled 1984. Planimetry derived from imagery taken 1989  
Public Land Survey System and survey control current as of 1985. Partial  
field check by U.S. Forest Service 1996  
North American Datum of 1927 (NAD 27). Projection and 10 000-foot ticks:  
Oregon coordinate system, north zone (Lambert conformal conic)  
Blue 1000-meter Universal Transverse Mercator ticks, zone 11  
North American Datum of 1983 (NAD 83) is shown by dashed corner ticks  
The values of the shift between NAD 27 and NAD 83 for 7.5-minute  
intersections are obtainable from National Geographic Survey NADCON software  
Non-National Forest System lands within the National Forest  
holdings may exist in other National or State reservations  
This map is not a legal land line or ownership document. Public lands are  
subject to change and leasing, and may have access restrictions; check  
with local offices. Obtain permission before entering private lands



CONTOUR INTERVAL 40 FEET  
NATIONAL GEODETIC VERTICAL DATUM OF 1929  
TO CONVERT FEET TO METERS, MULTIPLY BY 0.3048

1	2	3	1 Dixie Meadows
4	5	4 Prairie City	2 Bana
6	7	5 Deardorff Mountain	3 Austin
		6 Strawberry Mountain	4 Roberts Creek
		7 Roberts Creek	5 Little Baldy Mountain
		8 Little Baldy Mountain	

ADJOINING 7.5' QUADRANGLES

Interstate ..... 1-6  
U.S. ..... 100-999  
State ..... 1-99  
County ..... 1-999  
National Forest, suitable for passenger cars ..... 100-999  
National Forest, suitable for high clearance vehicles ..... 100-999  
National Forest Trail ..... 384

Primary highway .....  
Secondary highway .....  
Light-duty road .....  
Composition: Unspecified...  
Paved .....  
Gravel .....  
Dirt .....  
Unimproved; 4 wheel drive .....  
Trail .....  
Gate; Barrier .....  
ISHAM CREEK, OR  
1996  
NIMA 2272 1 NE - SERIES V892

RECEIVED  
OCT 3 1998  
USGS NMD  
HISTORICAL MAP ARCHIVES

