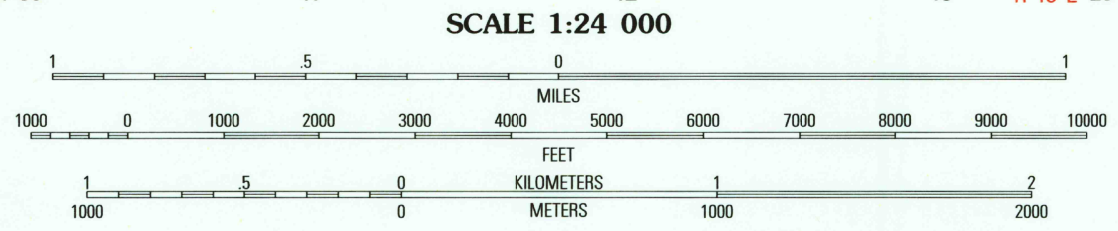



U.S. GEOLOGICAL SURVEY
LIBRARY
MAR 2 8 2008
RESTON, VA

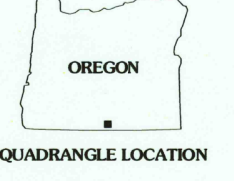
USGS Library
Reston, VA.
Topo Archive

ISBN 1-411-30401-2
9 781411 304017

Produced by the United States Geological Survey 1964
Revision by USDA Forest Service 2004
Topography compiled 1962. Planimetry derived from imagery taken 2001 and other sources. Public Land Survey System and survey control current as of 2005. Boundaries current as of 2005
North American Datum of 1983 (NAD 83). Projection and 1 000-meter grid: Universal Transverse Mercator, zone 10
2 500-meter ticks: Oregon Coordinate System (south zone)
North American Datum of 1927 (NAD 27) is shown by dashed corner ticks
The values of the shift between NAD 83 and NAD 27 for 7.5-minute intersections are obtainable from National Geodetic Survey NADCON software
Non-National Forest System lands within the National Forest
Inholdings may exist in other National or State reservations
This map is not a legal document. Public lands are subject to change and leasing, and may have access restrictions; check with appropriate offices
Obtain permission before entering private lands



SCALE 1:24 000
CONTOUR INTERVAL 10 FEET
SUPPLEMENTARY CONTOUR INTERVAL 5 FEET
NATIONAL GEODETIC VERTICAL DATUM OF 1929
TO CONVERT FROM FEET TO METERS, MULTIPLY BY 0.3048



1	2	3	1 Cox Flat 2 Big Baldy 3 Crooked Creek Valley
4	5	6	4 Drews Gap 5 Lakeview 6 Fitzwater Point
6	7	8	7 West Side 8 Crane Creek

Interstate.....	5	Primary highway.....	—
U.S.	101	Secondary highway.....	—
State.....	26	Light-duty road.....	—
County.....	37	Composition: Unspecified.....	—
National Forest, suitable for passenger cars.....	105	Paved.....	—
National Forest, suitable for high clearance vehicles.....	106	Gravel.....	—
National Forest Trail.....	384	Dirt.....	—
		Unimproved; 4 wheel drive.....	—
		Trail.....	—
		Gate; Barrier.....	—

THIS MAP COMPLIES WITH NATIONAL MAP ACCURACY STANDARDS
FOR SALE BY U.S. GEOLOGICAL SURVEY, P.O. BOX 25286, DENVER, COLORADO 80225
A FOLDER DESCRIBING TOPOGRAPHIC MAPS AND SYMBOLS IS AVAILABLE ON REQUEST

LAKEVIEW AIRPORT, OR
2004

42120-B4-TF-024
NGA 1968 III NW-SERIES V892