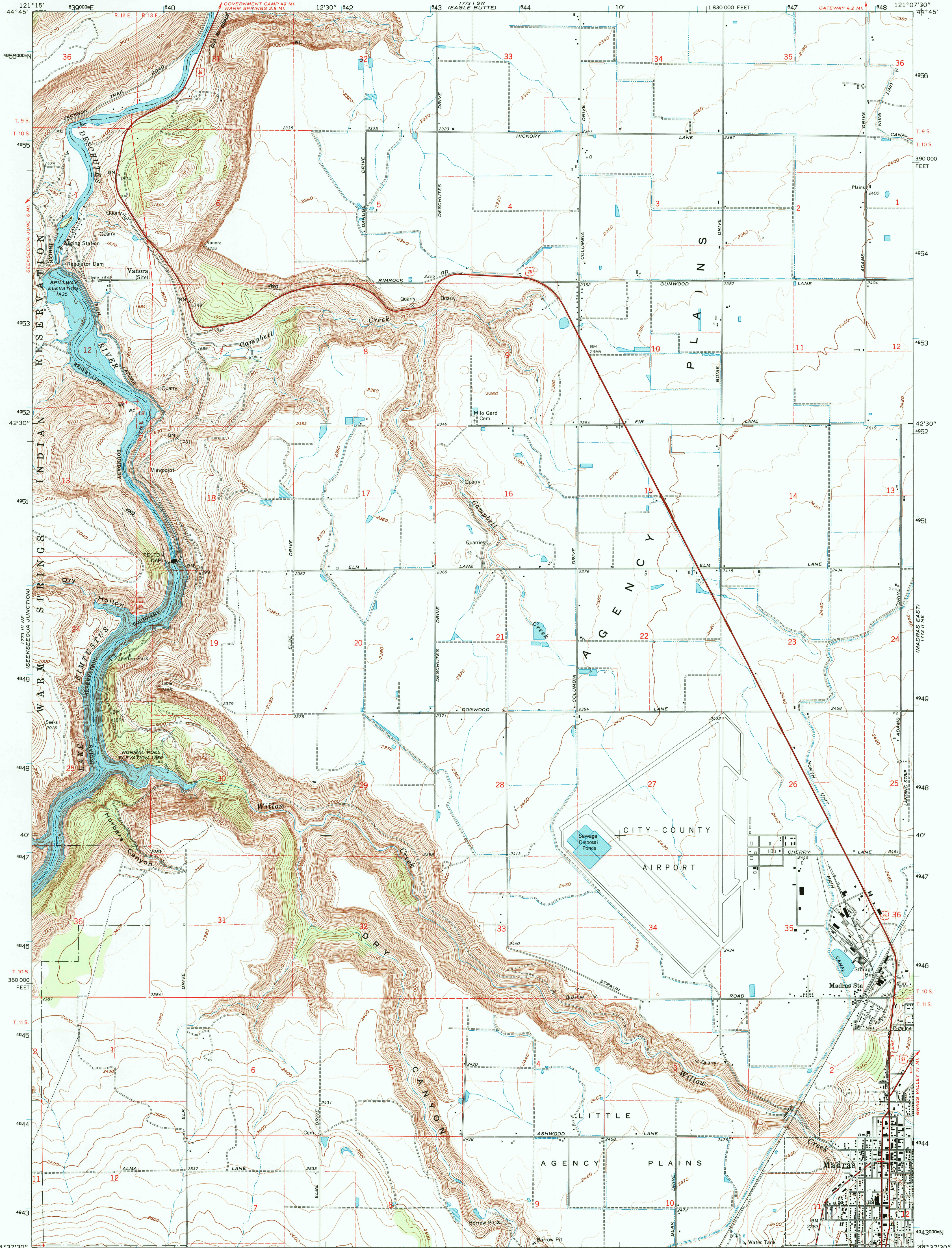
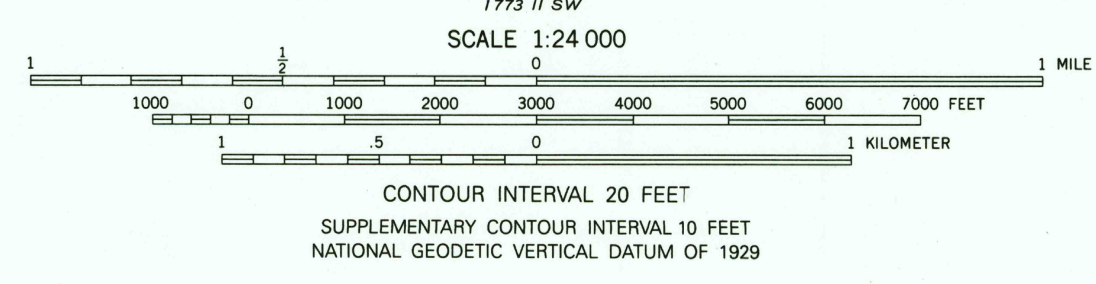
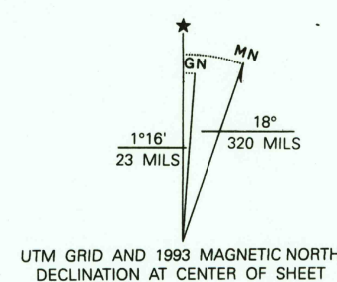


UNITED STATES
DEPARTMENT OF THE INTERIOR
GEOLOGICAL SURVEY

MADRAS WEST QUADRANGLE
OREGON-JEFFERSON CO.
7.5 MINUTE SERIES (TOPOGRAPHIC)



Produced by the United States Geological Survey
Revised in cooperation with U.S. Forest Service
Control by USGS and NOS/NOAA
Compiled from aerial photographs taken 1957 and from plane-table
surveys by U.S. Bureau of Reclamation. Field checked by USGS 1963
Revised from aerial photographs taken 1982. Limited
field check 1985. Map edited 1985.
1927 North American Datum (NAD 27). Projection and
10,000-foot ticks: Oregon Coordinate System, north zone
(Lambert Conformal Conic)
Blue 1000-meter Universal Transverse Mercator ticks, zone 10
North American Datum of 1983 (NAD 83) is shown by dashed
corner ticks. The values of the shift between NAD 27 and NAD 83
for 7.5-minute intersections are given in USGS Bulletin 1875
There may be private inholdings within the boundaries of the
National or State reservations shown on this map
Fine red dashed lines indicate selected fence lines



ROAD CLASSIFICATION
Primary highway, hard surface
Secondary highway, hard surface
Light-duty road, hard or improved surface
Unimproved road
Interstate Route
U. S. Route
State Route

MADRAS WEST, OREG.
44121-F2-TF-024

THIS MAP COMPLIES WITH NATIONAL MAP ACCURACY STANDARDS
FOR SALE BY U.S. GEOLOGICAL SURVEY
DENVER, COLORADO 80225 OR RESTON, VIRGINIA 22092
A FOLDER DESCRIBING TOPOGRAPHIC MAPS AND SYMBOLS IS AVAILABLE ON REQUEST

Photosinspected from 1990 source; no major culture or drainage
changes observed. Boundaries and names revised 1993

1983
MINOR REVISION 1993
DMA 1773 II NW-SERIES V892

