



MC KENZIE BRIDGE QUADRANGLE  
OREGON-LANE CO.  
7.5 MINUTE SERIES (TOPOGRAPHIC)



**PROVISIONAL MAP**  
Produced from original  
manuscript drawings. Infor-  
mation shown as of date of  
photography. 1

OREGON, RESTON, VIRGINIA—1989



OREGON


QUADRANGLE LOCATION


1	2	3	1 Tidbits Mountain
			2 Carpenter Mountain
4		5	3 Tarnolith Falls
			4 Blue River
			5 Belknap Springs
			6 Harvey Mountain
6	7	8	7 Cougar Reservoir
			8 French Mountain


PROJECING 3.5: QUADRANGLE LOCATION

**ROAD LEGEND**

Improved Road .....	.....	.....
Unimproved Road .....	.....	.....
Trail .....	.....	.....

 Interstate Route

 U.S. Route

 State Route