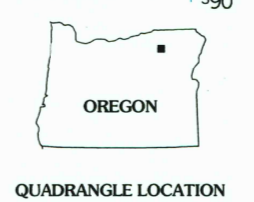
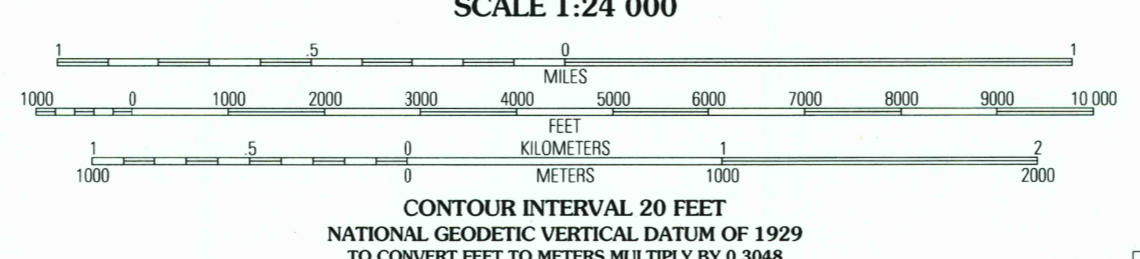



RECEIVED
MAR 31 1999
USGS NMD
HISTORICAL MAP ARCHIVES



Produced by the U.S. Geological Survey
Revised by the U.S. Forest Service
Topography compiled 1957. Planimetry derived from imagery taken 1994
Public Land Survey System and survey control current as of 1995. Partial
field check by U.S. Forest Service 1995
North American Datum of 1927 (NAD 27). Projection and 10 000-foot ticks:
Oregon coordinate system, north zone (Lambert conformal conic). Blue
1000-meter Universal Transverse Mercator ticks, zone 11
North American Datum of 1983 (NAD 83) is shown by dashed corner ticks
The values of the shift between NAD 27 and NAD 83 for 7.5-minute
intersections are obtainable from National Geographic Survey NADCON software
Non-National Forest System lands within the National Forest
Inholdings may exist in other National or State reservations
This map is not a legal land line or ownership document. Public lands are
subject to change and leasing, and may have access restrictions; check
with local offices. Obtain permission before entering private lands



1	2	3	1 Cabbage Hill 2 Meacham
4	5	6	3 Duncan 4 Bassey Creek 5 Haron 6 Bally Mountain 7 McInyre Creek 8 Ramble SE
6	7	8	

- INTERIOR GEOLOGICAL SURVEY, RESTON VIRGINIA 1996
HIGHWAYS AND ROADS
- Interstate..... (Shield symbol)
 - U. S. (Shield symbol)
 - State (Shield symbol)
 - County (Shield symbol)
 - National Forest, suitable for passenger cars (Shield symbol)
 - National Forest, suitable for high clearance vehicles (Shield symbol)
 - National Forest Trail (Shield symbol)
 - Primary highway
 - Secondary highway
 - Light-duty road
 - Paved
 - Gravel
 - Dirt
 - Composition unspecified
 - Unimproved; 4 wheel drive
 - Trail
 - Gate

THIS MAP COMPLIES WITH NATIONAL MAP ACCURACY STANDARDS
FOR SALE BY U.S. GEOLOGICAL SURVEY, P.O. BOX 25286, DENVER, COLORADO 80225
A FOLDER DESCRIBING TOPOGRAPHIC MAPS AND SYMBOLS IS AVAILABLE ON REQUEST

MEACHAM LAKE, OR
1995
DMA 2374 IV NW - SERIES V892