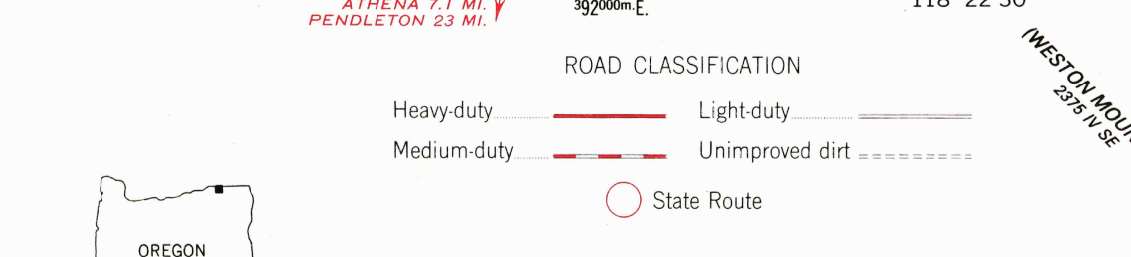
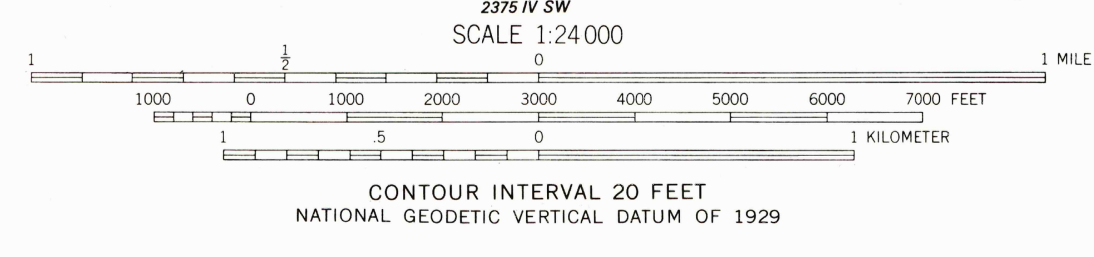
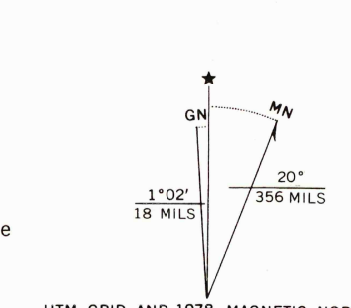


Mapped, edited, and published by the Geological Survey
Control by USGS, NOS/NOAA, State of Oregon,
and Pacific Power and Light Co.
Topography by photogrammetric methods from aerial
photographs taken 1957. Field checked 1964
Polyconic projection. 1927 North American datum
10,000-foot grid based on Oregon coordinate system, north zone
1000-meter Universal Transverse Mercator grid ticks,
zone 11, shown in blue
Red tint indicates area in which only landmark buildings are shown
Fine red dashed lines indicate selected fence lines
Revisions shown in purple compiled from aerial photographs
taken 1976. This information not field checked. Map edited 1978
Purple tint indicates extension of urban areas



THIS MAP COMPLIES WITH NATIONAL MAP ACCURACY STANDARDS
FOR SALE BY U.S. GEOLOGICAL SURVEY, DENVER, COLORADO 80225, OR RESTON, VIRGINIA 22092
A FOLDER DESCRIBING TOPOGRAPHIC MAPS AND SYMBOLS IS AVAILABLE ON REQUEST

MILTON-FREEWATER, OREG.
N4552.5—W11822.5/7.5

1964
PHOTOREVISED 1978
AMS 2375 IV NW—SERIES V892

