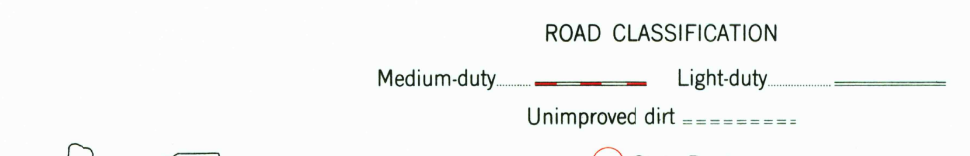

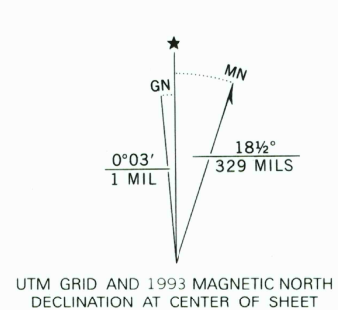


Produced by the United States Geological Survey  
Control by USGS NOS/NOAA, USCE and Oregon DOT  
Compiled from aerial photographs taken 1954. Information shown  
in purple has been updated from aerial photographs taken 1987 and  
field checked. Map edited 1993. Conflicts may exist between  
some updated features and previously mapped contours  
North American Datum of 1927 (NAD 27). Projection and  
10,000-foot grid ticks: Oregon Coordinate System, north zone  
(Lambert Conformal Conic). 1000-meter Universal Transverse  
Mercator grid, zone 10  
The difference between NAD 27 and North American Datum of  
1983 (NAD 83) for 7.5 minute intersections is given in USGS  
Bulletin 1875. The NAD 83 is shown by dashed corner ticks  
There may be private inholdings within the boundaries of the  
National or State reservations shown on this map



MISSION BOTTOM, OREG.  
45123-A1-TF-024  
1957  
REVISED 1993  
DMA 1374 II SE-SERIES V892



THIS MAP COMPLIES WITH NATIONAL MAP ACCURACY STANDARDS  
FOR SALE BY U. S. GEOLOGICAL SURVEY, DENVER, COLORADO 80225, OR RESTON, VIRGINIA 22092  
A FOLDER DESCRIBING TOPOGRAPHIC MAPS AND SYMBOLS IS AVAILABLE ON REQUEST