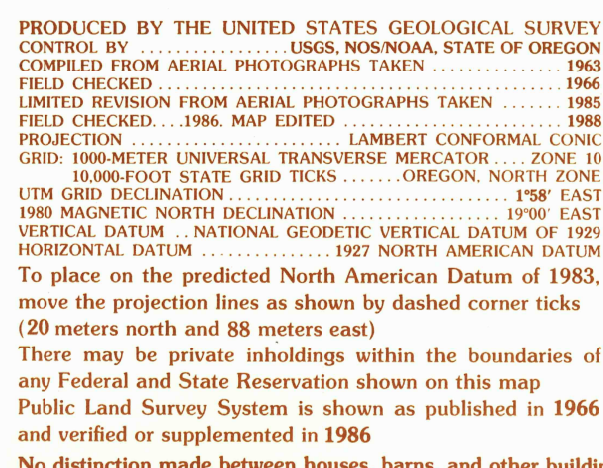


MITCHELL QUADRANGLE  
OREGON—WHEELER CO.  
7.5 MINUTE SERIES (TOPOGRAPHIC)



**SCALE 1:24 000**

1 000 0 0 1 2  
KILOMETERS METERS  
1 0.5 0 0.5 1  
MILES

1000 0 1000 2000 3000 4000 5000 6000 7000 8000 9000 10 000  
FEET

**CONTOUR INTERVAL 40 FEET**

To convert meters to feet multiply by 3.2808  
To convert feet to meters multiply by 0.3048




1	2
4	
6	7

THIS MAP COMPLIES WITH NATIONAL MAP ACCURACY STANDARDS  
FOR SALE BY U.S. GEOLOGICAL SURVEY, DENVER, COLORADO 80225, OR RESTON, VIRGINIA 22092

ADJONING

**ROAD LEGEND**

Improved Road.....  
Unimproved Road.....  
Trail.....

 Interstate Route       U.S. Route       State Route

**MITCHELL, OREG.**  
**PROVISIONAL EDITION 1988**

REC'D FILE COPY

MITCHELL, OREG.  
PROVISIONAL EDITION 1988