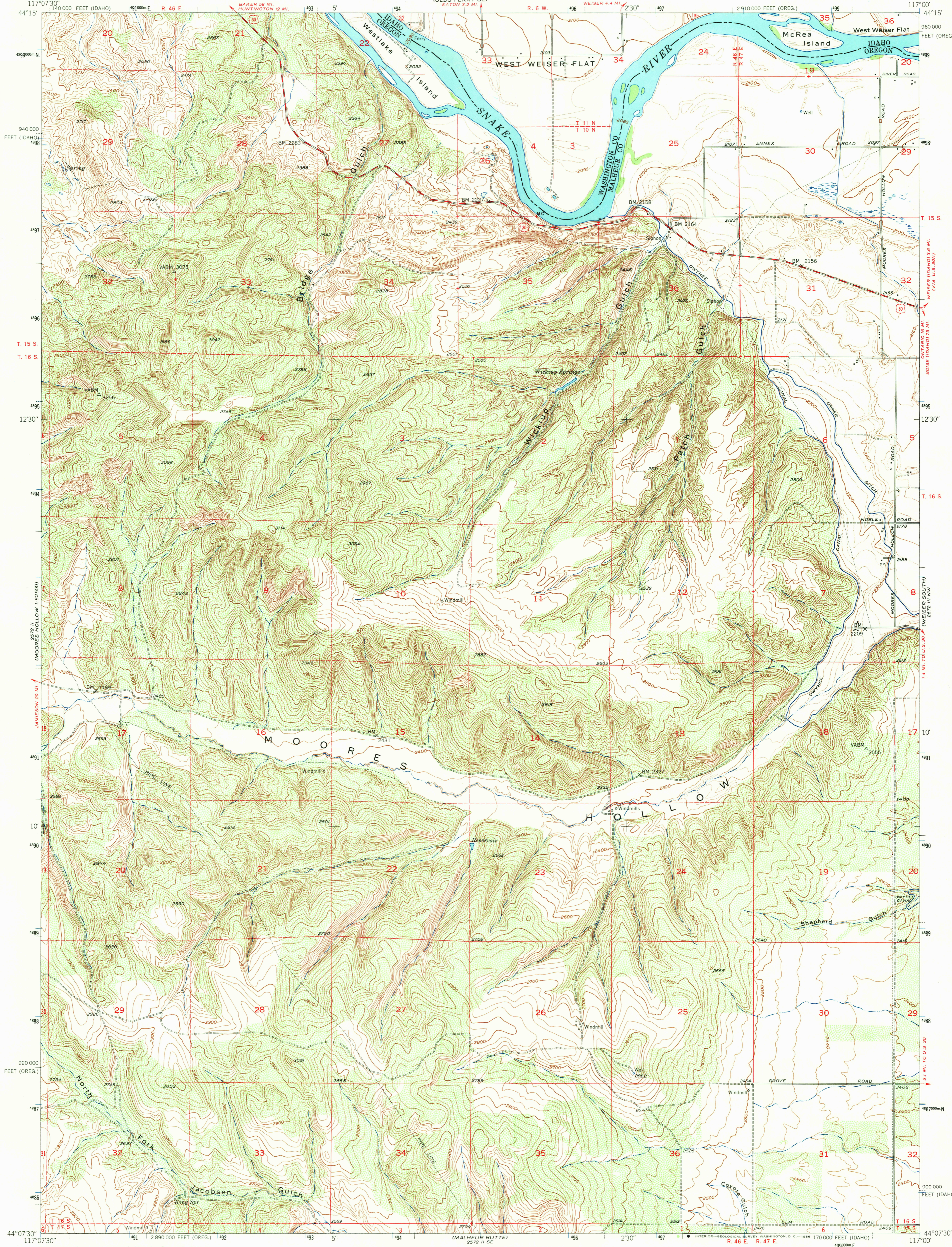
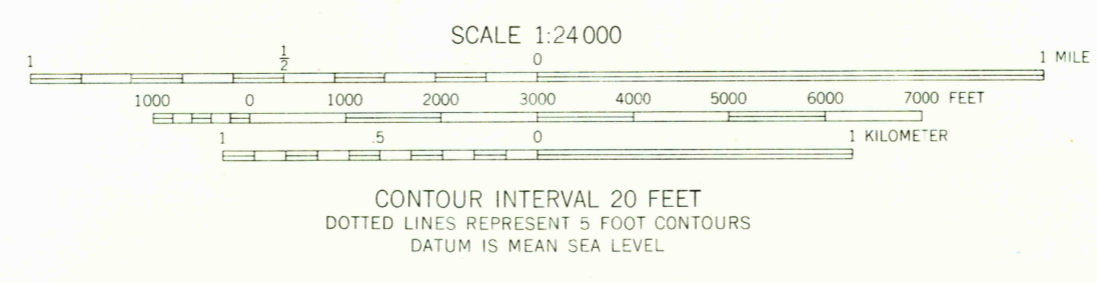
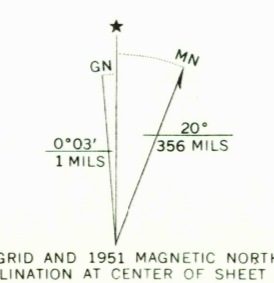


UNITED STATES
DEPARTMENT OF THE INTERIOR
GEOLOGICAL SURVEY

MOORES HOLLOW QUADRANGLE
OREGON-IDAHO
7.5 MINUTE SERIES (TOPOGRAPHIC)
NE/4 MOORES HOLLOW 15' QUADRANGLE



Mapped, edited, and published by the Geological Survey
Control by USGS and USC&GS
Topography from aerial photographs by multiplex methods and by plane-table surveys 1951. Aerial photographs taken 1950
Polyconic projection. 1927 North American datum 10,000-foot grids based on Oregon coordinate system, south zone, and Idaho coordinate system, west zone
Dashed land lines indicate approximate locations
1000-meter Universal Transverse Mercator grid ticks, zone 11, shown in blue



USGS
Historical File
Topographic Division

ROAD CLASSIFICATION
Heavy-duty 4 LANE 6 LANE Light-duty
Medium-duty 4 LANE 6 LANE Unimproved dirt
U.S. Route State Route

THIS MAP COMPLIES WITH NATIONAL MAP ACCURACY STANDARDS
FOR SALE BY U.S. GEOLOGICAL SURVEY, DENVER, COLORADO 80225, OR WASHINGTON, D.C. 20242
A FOLDER DESCRIBING TOPOGRAPHIC MAPS AND SYMBOLS IS AVAILABLE ON REQUEST

U.S.G.S.
TOPOGRAPHIC DIVISION

MOORES HOLLOW, OREG.-IDAHO
NE/4 MOORES HOLLOW 15' QUADRANGLE
N4407.5-W11700/7.5

1951
AMS 2572 II NE-SERIES V892

2105
OCT 18 1966