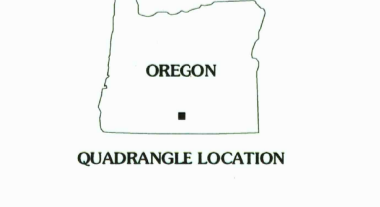
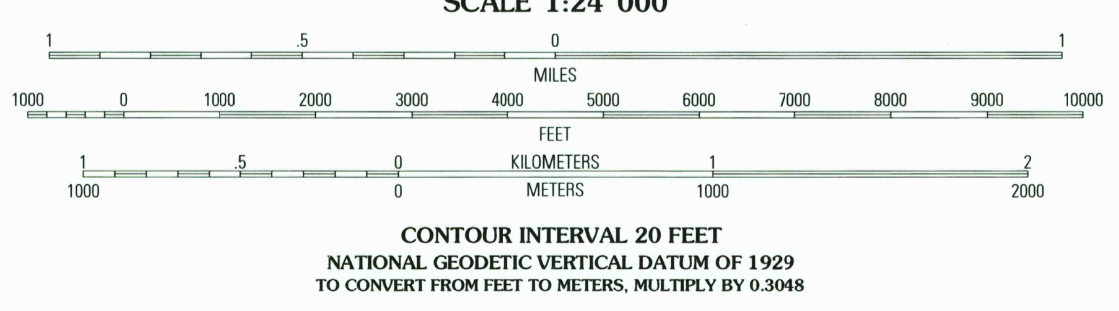
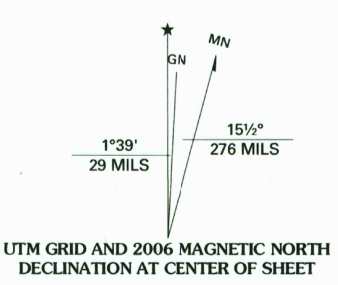


Produced by the United States Geological Survey 1980
Revision by USDA Forest Service 2004
Topography compiled 1963. Planimetry derived from imagery taken 2000 and other sources. Public Land Survey System and survey control current as of 2005. Boundaries current as of 2005.
North American Datum of 1983 (NAD 83). Projection and 1 000-meter grid: Universal Transverse Mercator, zone 10
2 500-meter ticks: Oregon Coordinate System (south zone)
North American Datum of 1927 (NAD 27) is shown by dashed corner ticks. The values of the shift between NAD 83 and NAD 27 for 7.5-minute intersections are obtainable from National Geodetic Survey NADCON software.
Non-National Forest System lands within the National Forest Inholdings may exist in other National or State reservations. This map is not a legal document. Public lands are subject to change and leasing, and may have access restrictions; check with appropriate offices. Obtain permission before entering private lands.
Protracted Blocks (PB) are unsurveyed land of uncertain acreage.



ADJOINING 7.5 QUADRANGLES

1	2	3
4	5	6
7	8	

HIGHWAYS AND ROADS

Interstate.....		Primary highway.....	
U.S.		Secondary highway.....	
State.....		Light-duty road.....	
County.....		Composition: Unspecified.....	
National Forest, suitable for passenger cars.....		Paved.....	
National Forest, suitable for high clearance vehicles.....		Gravel.....	
National Forest Trail.....		Dirt.....	
		Unimproved; 4 wheel drive.....	
		Trail.....	
		Gate; Barrier.....	

MORGAN BUTTE, OR 2004
42120-E5-TF-024
NGA 1869 II SE-SERIES V892

U.S. GEOLOGICAL SURVEY LIBRARY
MAR 31 2008
RESTON, VA

ISBN 1-411-30478-0
9 781411 304789

USGS Library
Reston, VA.
Topo Archive

3 1818 00533689 4