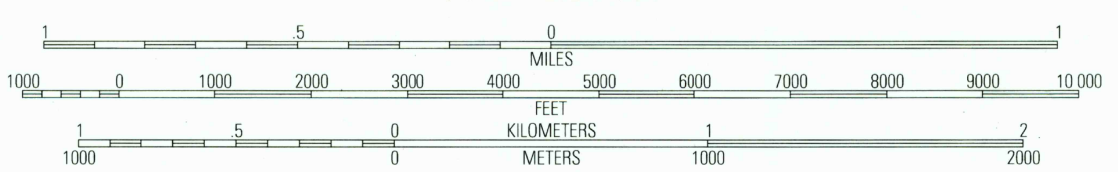



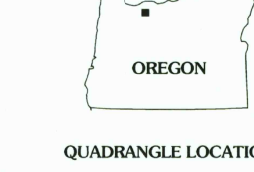
Produced by the U.S. Geological Survey  
Revised by the U.S. Forest Service

Topography compiled 1956. Planimetry derived from imagery taken 1994  
Survey control current as of 1962. Partial field check by U.S. Forest Service 1996  
North American Datum of 1927 (NAD 27). Projection and 10 000-foot ticks  
Oregon coordinate system, north zone (Lambert conformal conic)  
Blue 1000-meter Universal Transverse Mercator ticks, zone 10  
North American Datum of 1983 (NAD 83) is shown by dashed corner ticks  
The values of the shift between NAD 27 and NAD 83 for 7.5-minute  
intersections are obtainable from National Geodetic Survey NADCON software  
Non-National Forest System lands within the National Forest  
Inholdings may exist in other National or State reservations  
This map is not a legal land line or ownership document. Public lands are  
subject to change and leasing, and may have access restrictions; check  
with local offices. Obtain permission before entering private lands



CONTOUR INTERVAL 40 FEET  
NATIONAL GEODETIC VERTICAL DATUM OF 1929  
TO CONVERT FEET TO METERS, MULTIPLY BY 0.3048

THIS MAP COMPLIES WITH NATIONAL MAP ACCURACY STANDARDS  
FOR SALE BY U.S. GEOLOGICAL SURVEY, P.O. BOX 25286, DENVER, COLORADO 80225  
A FOLDER DESCRIBING TOPOGRAPHIC MAPS AND SYMBOLS IS AVAILABLE ON REQUEST



1	2	3	1 Bull Run Lake
4	5	2 Mount Hood North	3 Dog River
6	7	4 Government Camp	5 Badger Lake
		6 Wolf Peak	7 Wapinitia Pass
		8 Post Point	

- Interstate ..... 5  
U. S. ..... 101  
State ..... 19  
County ..... 6  
National Forest, suitable  
for passenger cars ..... 100  
National Forest, suitable  
for high clearance vehicles ..... 100  
National Forest Trail ..... 384
- Primary highway .....  
Secondary highway .....  
Light-duty road .....  
Composition: Unspecified...  
Paved .....  
Gravel .....  
Dirt .....  
Unimproved; 4 wheel drive .....  
Trail .....  
Gate .....  
MOUNT HOOD SOUTH, OR  
(FORMERLY TIMBERLINE LODGE)  
1996  
DMA 1674 1 SW - SERIES V892

RECEIVED  
OCT 31 1999  
USGS MND  
HISTORICAL MAP ARCHIVES

