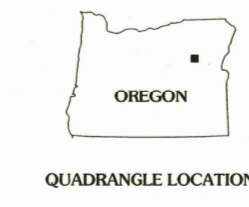
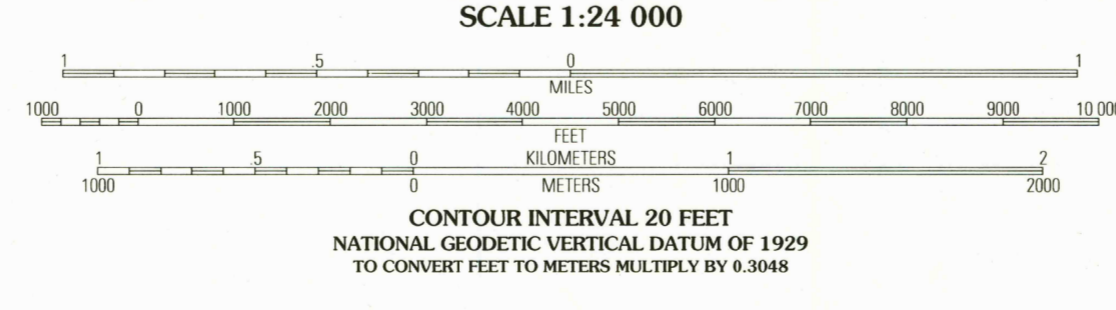
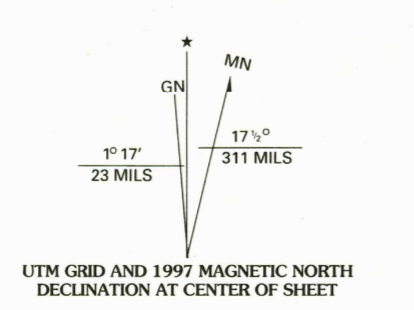


Produced by the U.S. Geological Survey
Revised by the U.S. Forest Service
Topography compiled 1965. Planimetry derived from imagery taken 1994
Public Land Survey System and survey control current as of 1995. Partial
field check by U.S. Forest Service 1995
North American Datum of 1927 (NAD 27). Projection and 10 000-foot ticks:
Oregon coordinate system, north zone (Lambert conformal conic). Blue
1000-meter Universal Transverse Mercator ticks, zone 11
North American Datum of 1983 (NAD 83) is shown by dashed corner ticks
The values of the shift between NAD 27 and NAD 83 for 7.5-minute
intersections are obtainable from National Geodetic Survey NADCON software
Non-National Forest System lands within the National Forest
holdings may exist in other National or State reservations
This map is not a legal land line or ownership document. Public lands are
subject to change and leasing, and may have access restrictions; check
with local offices. Obtain permission before entering private lands



1	2	3	1 Carney Butte
			2 Granite Meadows
			3 Tamarack Gulch
4	5	4 Ukiah	
			5 Lehman Springs
			6 Bridge Creek
			7 Ukiah SE
6	7	8	8 Pearson Ridge

QUADRANGLE LOCATION

INTERSTATE 1-6
U. S. 1-9
State 1-9
County 1-9
National Forest, suitable for passenger cars 195
National Forest, suitable for high clearance vehicles 195
National Forest Trail 884

HIGHWAYS AND ROADS

Primary highway
Secondary highway
Light-duty road
Gravel
Dirt
Composition unspecified
Unimproved; 4 wheel drive
Trail
Gate
UNF

OWENS BUTTE, OR
1995
DMA 2274 III NE - SERIES V892

THIS MAP COMPLIES WITH NATIONAL MAP ACCURACY STANDARDS
FOR SALE BY U.S. GEOLOGICAL SURVEY, P.O. BOX 25286, DENVER, COLORADO 80225
A FOLDER DESCRIBING TOPOGRAPHIC MAPS AND SYMBOLS IS AVAILABLE ON REQUEST

RECEIVED
MAR 31 1999
USGS MIND
HISTORICAL MAP ARCHIVES

