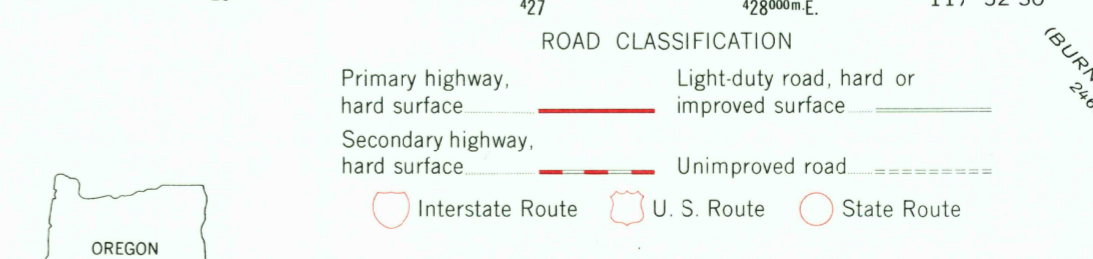
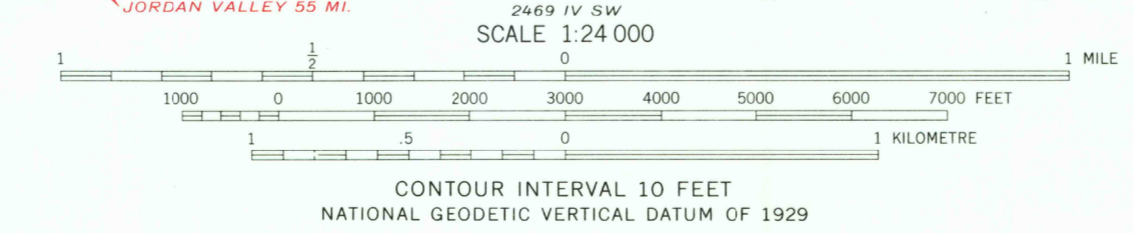
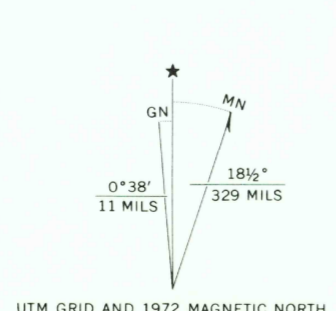


2670 III SE  
WRANGLE BUTTE



Mapped, edited, and published by the Geological Survey  
Control by USGS and NOS/NOAA  
Topography by photogrammetric methods from aerial photographs taken 1971. Field checked 1972  
Projection and 10,000-foot grid ticks: Oregon coordinate system, south zone (Lambert conformal conic)  
1000-metre Transverse Mercator grid ticks, zone 11, shown in blue. 1927 North American datum



THIS MAP COMPLIES WITH NATIONAL MAP ACCURACY STANDARDS  
FOR SALE BY U. S. GEOLOGICAL SURVEY, DENVER, COLORADO 80225, OR RESTON, VIRGINIA 22092  
A FOLDER DESCRIBING TOPOGRAPHIC MAPS AND SYMBOLS IS AVAILABLE ON REQUEST

PALOMINO LAKE, OREG.  
N4252.5-W11752.5/7.5

2000

USGS  
HISTORICAL FILE  
TOPOGRAPHIC DIVISION

1972  
AMS 2469 IV NW—SERIES V892

AUG 18 1975

BURNS JUNCTION  
2669 IV SE