


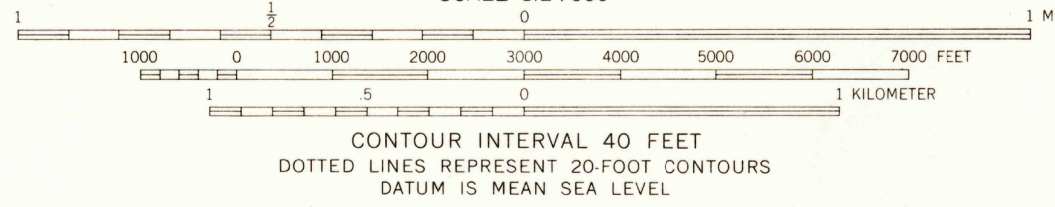
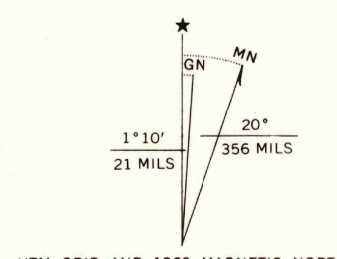
UNITED STATES  
DEPARTMENT OF THE INTERIOR  
GEOLOGICAL SURVEY

PAULINA PEAK QUADRANGLE  
OREGON-DESCHUTES CO.  
7.5 MINUTE SERIES (TOPOGRAPHIC)

NEWBERRY CRATER  
1:125,000



Mapped, edited, and published by the Geological Survey  
Control by USGS and USC&GS  
Topography by photogrammetric methods from aerial  
photographs taken 1957. Field checked 1963  
Polyconic projection. 1927 North American datum  
10,000-foot grid based on Oregon coordinate system, south zone  
1000-meter Universal Transverse Mercator grid ticks,  
zone 10, shown in blue



ROAD CLASSIFICATION  
Medium-duty ——— Light-duty ———  
Unimproved dirt = - - - - -

PAULINA PEAK, OREG.  
N4337.5-W12115.7.5

1963

AMS 1771 III NE-SERIES V892

FOR SALE BY U. S. GEOLOGICAL SURVEY, DENVER 25, COLORADO OR WASHINGTON 25, D. C.  
A FOLDER DESCRIBING TOPOGRAPHIC MAPS AND SYMBOLS IS AVAILABLE ON REQUEST

DEC 4 1964

2585

U.S.G.S.

FILE COPY  
TOPOGRAPHIC DIVISION