



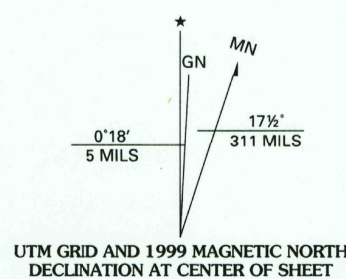
RECEIVED  
AUG 31 2001  
HISTORICAL MAP ARCHIVES



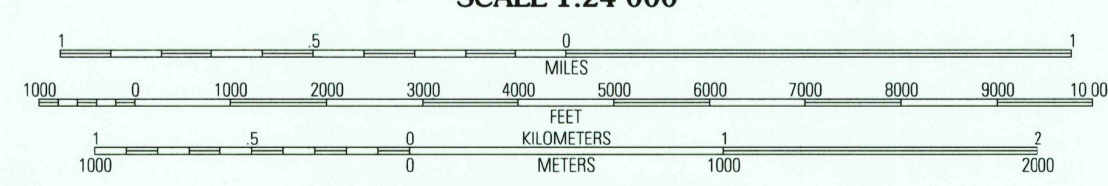
Produced by the United States Geological Survey 1989  
Revision by USDA Forest Service 1998

Topography compiled 1980. Planimetry derived from imagery taken 1994 and other sources. Public Land Survey System and survey control current as of 1998.  
North American Datum of 1927 (NAD 27). Projection and 10 000-foot ticks: Oregon coordinate system, south zone (Lambert conformal conic). Blue 1000-meter Universal Transverse Mercator ticks, zone 10.  
North American Datum of 1983 (NAD 83) is shown by dashed corner ticks. The values of the shift between NAD 27 and NAD 83 for 7.5-minute intersections are obtainable from National Geodetic Survey NADCON software.

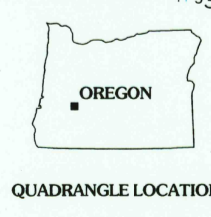
Non-National Forest System lands within the National Forest  
Inholdings may exist in other National or State reservations  
This map is not a legal land line or ownership document. Public lands are subject to change and leasing, and may have access restrictions; check with local offices. Obtain permission before entering private lands



UTM GRID AND 1999 MAGNETIC NORTH DECLINATION AT CENTER OF SHEET



SCALE 1:24 000  
CONTOUR INTERVAL 40 FEET  
NATIONAL GEODETIC VERTICAL DATUM OF 1929  
TO CONVERT FROM FEET TO METERS, MULTIPLY BY 0.3048



QUADRANGLE LOCATION

1	2	3
4	5	6
7	8	

- 1 Fairview Peak
- 2 Barbones Mountain
- 3 Warner Mountain
- 4 Chilcote Mountain
- 5 Stealy Ridge
- 6 Steamboat
- 7 Illabe Rock
- 8 Toknee Falls

- HIGHWAYS AND ROADS**
- Interstate
  - U. S.
  - State
  - County
  - National Forest, suitable for passenger cars
  - National Forest, suitable for high clearance vehicles
  - National Forest Trail

- Primary highway
- Secondary highway
- Light-duty road
- Composition: Unspecified
- Paved
- Gravel
- Dirt
- Unimproved, 4 wheel drive
- Trail
- Gate; Barrier

REYNOLDS RIDGE, OR  
1998  
NIMA 1470 I NE-SERIES V892

THIS MAP COMPLIES WITH NATIONAL MAP ACCURACY STANDARDS  
FOR SALE BY U.S. GEOLOGICAL SURVEY, P.O. BOX 25286, DENVER, COLORADO 80225  
A FOLDER DESCRIBING TOPOGRAPHIC MAPS AND SYMBOLS IS AVAILABLE ON REQUEST