

















HIGHWAYS AND ROADS		HISTORICAL MAP ARCHIVES	
Interstate .....		Primary highway .....	
U. S. ....		Secondary highway .....	
State .....		Light-duty road .....	
County .....		Composition: Unspecified .....	
National Forest, suitable for passenger cars .....		Paved .....	
National Forest, suitable for high clearance vehicles .....		Gravel .....	
National Forest Trail .....		Dirt .....	
		Unimproved; 4 wheel drive .....	
		Trail .....	
		Gate; Barrier .....	