

Mapped, edited, and published by the Geological Survey

Control by USGS and NOS/NOAA

Topography by photogrammetric methods from aerial photographs taken 1973. Field checked 1974

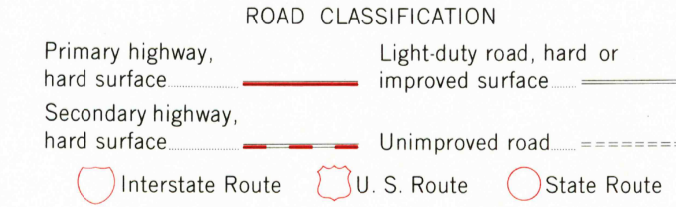
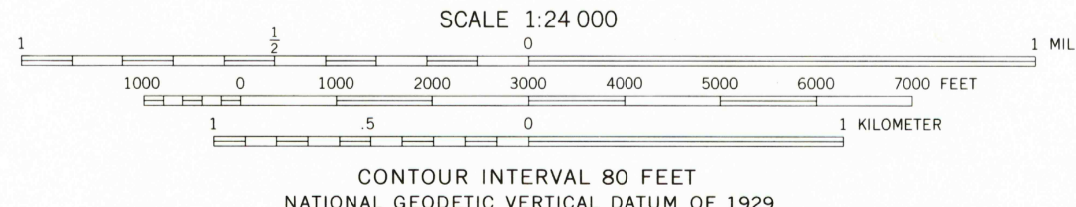
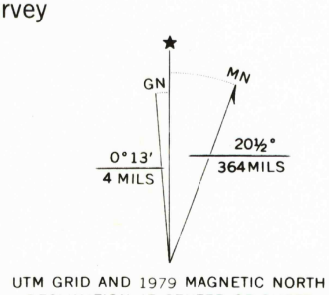
Map edited 1979

Projection and 10,000-foot grid ticks: Oregon coordinate system, north zone (Lambert conformal conic)

1,000-meter Universal Transverse Mercator grid ticks, zone 10, shown in blue. 1927 North American datum

To place on the predicted North American Datum 1983 move the projection lines 23 meters north and 96 meters east as shown by dashed corner ticks

There may be private inholdings within the boundaries of the National or State reservations shown on this map



ROARING CREEK, OREG.
SE/4 TIMBER 15' QUADRANGLE
N4530-W12315/7.5

1979

DMA 1375 III SE—SERIES V892

FOR SALE BY U. S. GEOLOGICAL SURVEY, DENVER, COLORADO 80225, OR RESTON, VIRGINIA 22092
A FOLDER DESCRIBING TOPOGRAPHIC MAPS AND SYMBOLS IS AVAILABLE ON REQUEST

RETURN TO:
USGS AND HISTORICAL MAP ARCHIVES